



Overview


- International Fisheries
- Resources
- Domestic Fisheries
- Safety
- Search & Rescue
- Maritime Security

The slide features a background image of a US Coast Guard cutter, with the text 'U.S. COAST GUARD' and the number '724' visible on its side. The title 'Overview' is centered at the top. A list of six key areas is presented on the left side, each preceded by a yellow arrowhead. The Coast Guard logo is in the top left corner.



International Fisheries

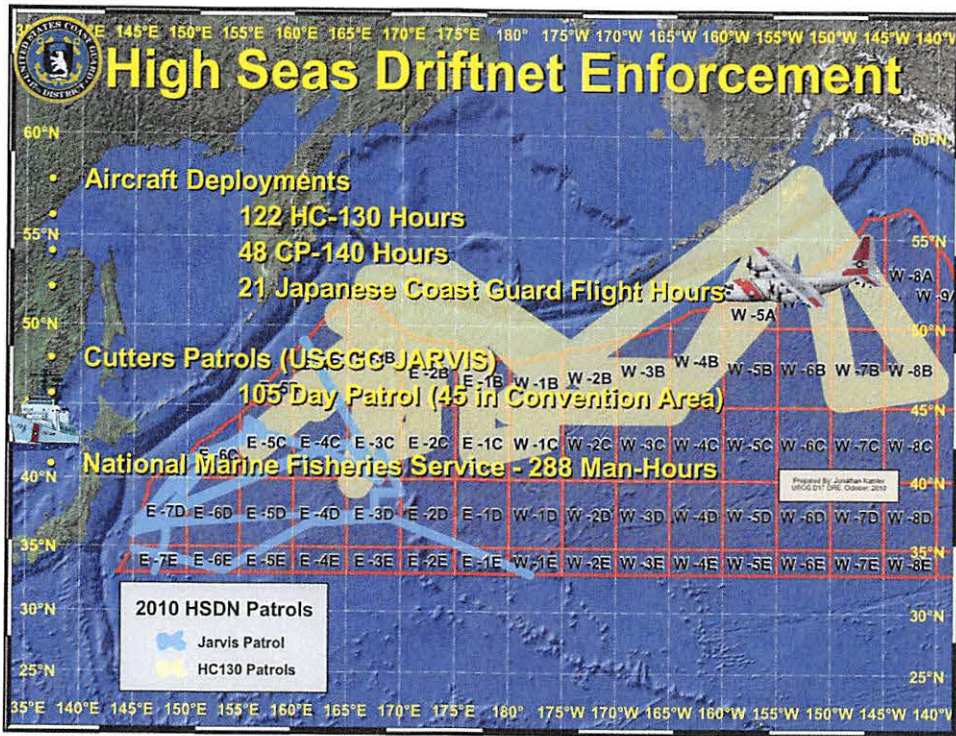
- USCG/Russia NBD Commanders Meeting
- Central Bering Sea Pollock Convention
- US-Russian Intergovernmental Consultative Committee on Fisheries
- North Pacific Coast Guard Forum



International Fisheries (Cont.)

- North Pacific Anadromous Fish Commission
- International Pacific Halibut Commission
- US-Canada Border Enforcement (Dixon Entrance)
- PRC Shiprider Agreement
- North Pacific Fisheries Commission (NPO)





HSDN Vessel ARVID

- ARVID**
 - Sighted 29 April
 - 4.8 Miles of Driftnet
 - Possible Salmon on deck
- URAL 1**
 - Sighted and Seized by Chinese Patrol Vessel in August

FF/V ARVID

FF/V URAL 1



Maritime Boundary Line

Historical Encroachments & Interdictions


Year	2000	2001	2002	2003	2004	2005	2006	2007	2008	2009	2010
Fleet Density	47	50	32	19	8	5	7	19	40	9	11
Incursions	26	15	17	1	10	3	2	2	1	1	3
Vessels ID'd	22	10	14	1	8	3	0	2	1	1	2
US Seizures	4	2	1	0	0	0	0	0	0	0	0
RS Seizures	2	1	0	0	0	0	0	0	0	0	0
Total Seizures	6	3	1	0	0	0	0	0	0	0	0
Joint Boardings	4	1	0	0	0	0	0	0	0	0	0
Verbal Warnings	9	6	13	1	0	3	0	2	0	0	2

Donut Hole Activity

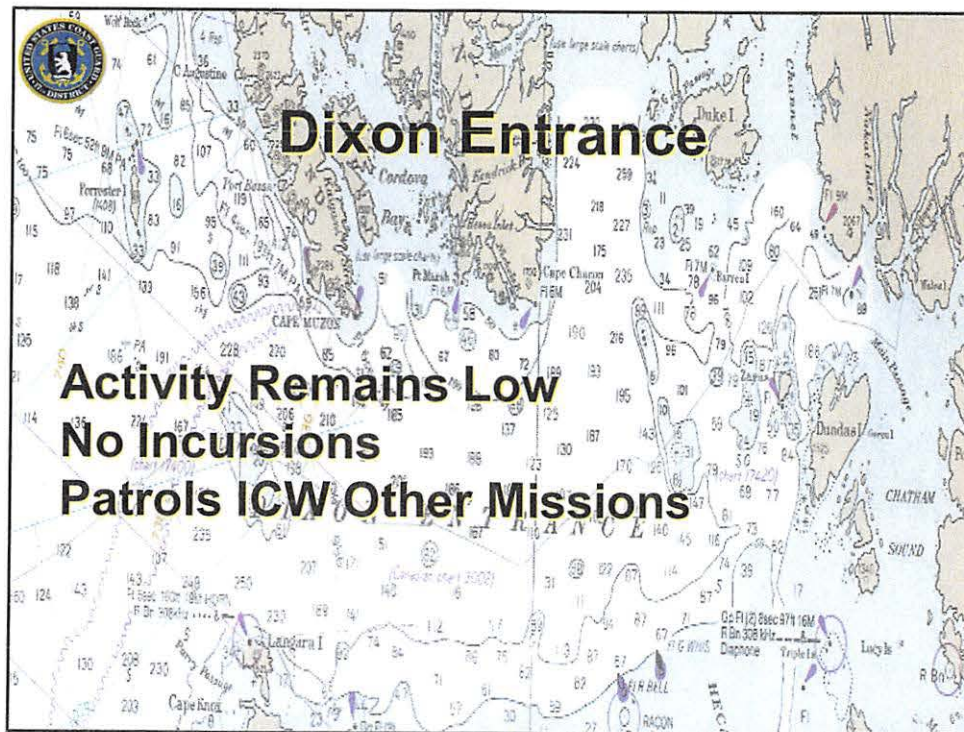
- Numerous Contacts
- No Fishing Activity
- Enforcement Policy
 - HC-130 Verification Flights
 - Monitor VMS/14-Day Notice
 - Board if Able
 - Inspect Catch/Confirm Product & Source
 - Compliance w/ Donut Hole Agreement

140°E 150°E 160°E 170°E 180° 170°W

2010 Potential IUU Vessels



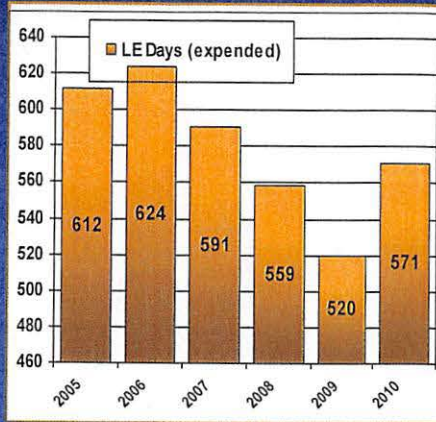
Date	Name	Flag	IMO	Lat	Long
19APR10	UNKNOWN	UNKOWN	UNKNOWN	59-13.1N	175-59.4E
29APR10	BELLATRIX	PM	8403961	48-48N	168-54E
21MAY10	KODANGBONG	PM	8804141	59-32.5N	177-12.2W
21MAY10	CADIZ	CB	8610100	59-32.5N	177-12.2W
21MAY10	TOULON	CB	8317241	59-29.1N	177-15.3W
21MAY10	ROYAN	PM	8618463	59-29.9N	177-15.6W
10JUN10	ASADARA	CB	8706818	54-46.5N	179-54.2E
19JUL10	AZOR	PM	8609826	59-23.53N	177-34.28W
26SEP10	CADIZ	CB	8610100	40-07N	167-48E
xxSEP10	HOLANDES	PM	8804141	45-58N	163-17E
29SEP10	TOULON	CB	8317241	58-05N	177-46W
07OCT10	ESTEBAN	PM	8403961	56-17N	173-46E
07OCT10	TOULON	CB	8317241	56-15N	172-00E
23OCT10	KYUNGIL REEFER	PM	8408258	45-24N	176-05E
24OCT10	ESTEBAN	PM	8403961	63-03N	174-14W
04NOV10	ROYAN	PM	8618463	61-57N	178-38E
04NOV10	TOULON	CB	8317241	59-29.1N	177-15.3W



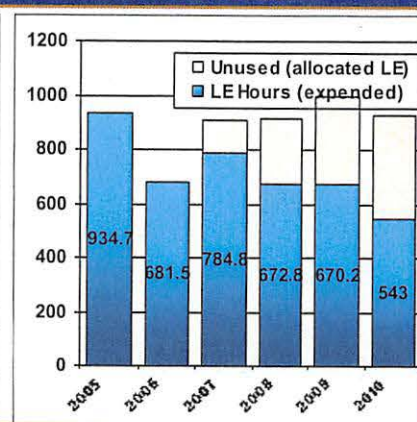


Major Cutter & C-130 Effort

Major Cutter Days

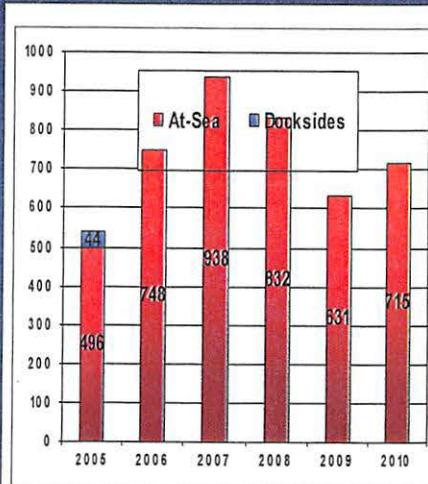


C-130 Hours

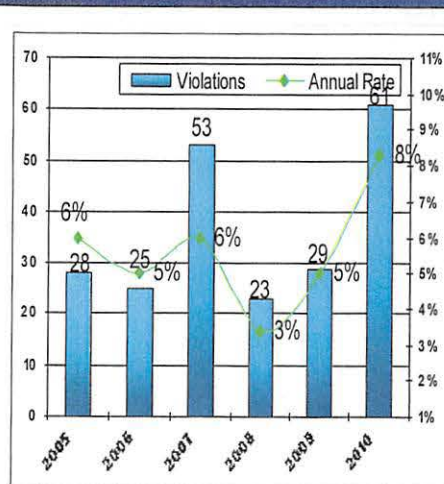


F/V Boardings & Fisheries Violations

Vessels Boarded



Vessels With Violations



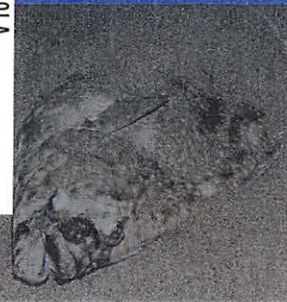
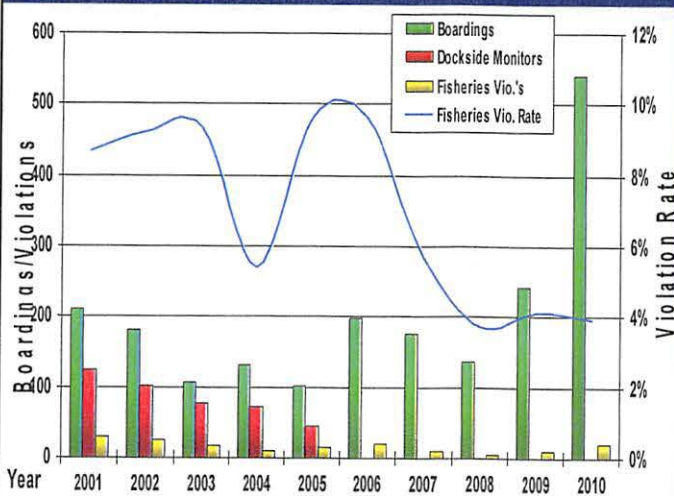


2010 Fishing Violations

- 11 Logbook
- 08 Boarding Ladder
- 05 Gear
- 13 Catch
- 10 Permit
- 02 Observer Coverage
- 11 Closed Area
- 01 VMS



IFQ Enforcement





2010 Crab Fisheries

Opilio Season

96 Vessels registered

2 HH-60 Helicopters FOL St. Paul

3 Boardings

Red King Crab Season

95 Vessels registered

1 HH-60 Helicopter FOL Cold Bay

16 Boardings

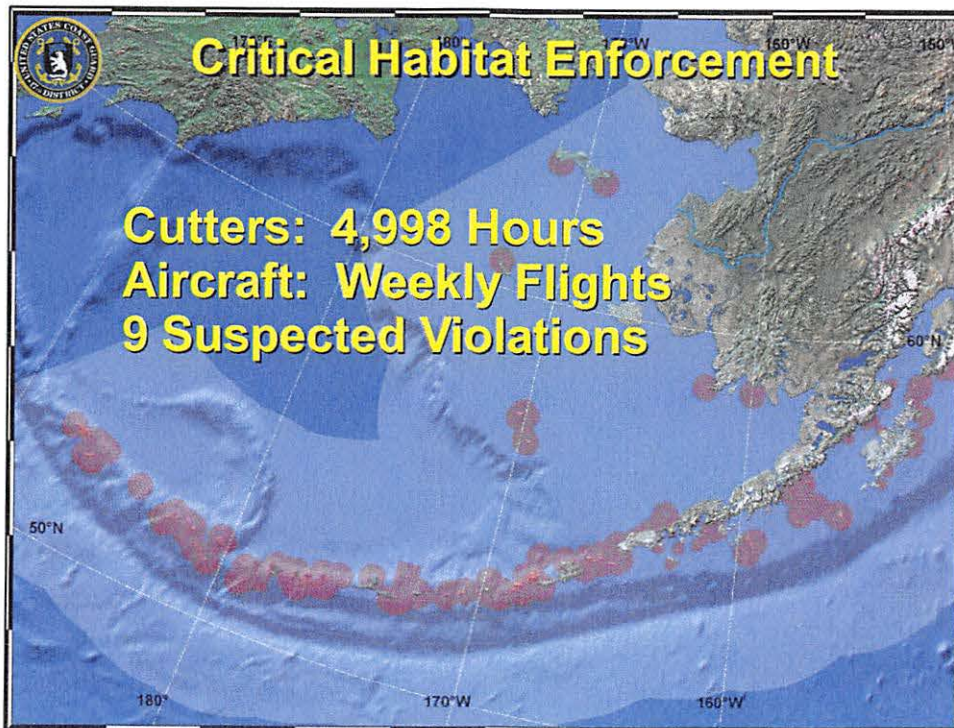


Critical Habitat Enforcement

Cutters: 4,998 Hours

Aircraft: Weekly Flights

9 Suspected Violations





North Pacific Regional Fisheries Training Center Year in Review



Students Trained	367	Days Deployed	302
Units Trained	26	Ship Rider	
Resident Courses	5	Deployments	12
Other Agencies	2	Industry Events	1
		VIP Events	2

➤ HSDN Training For USCGC JARVIS

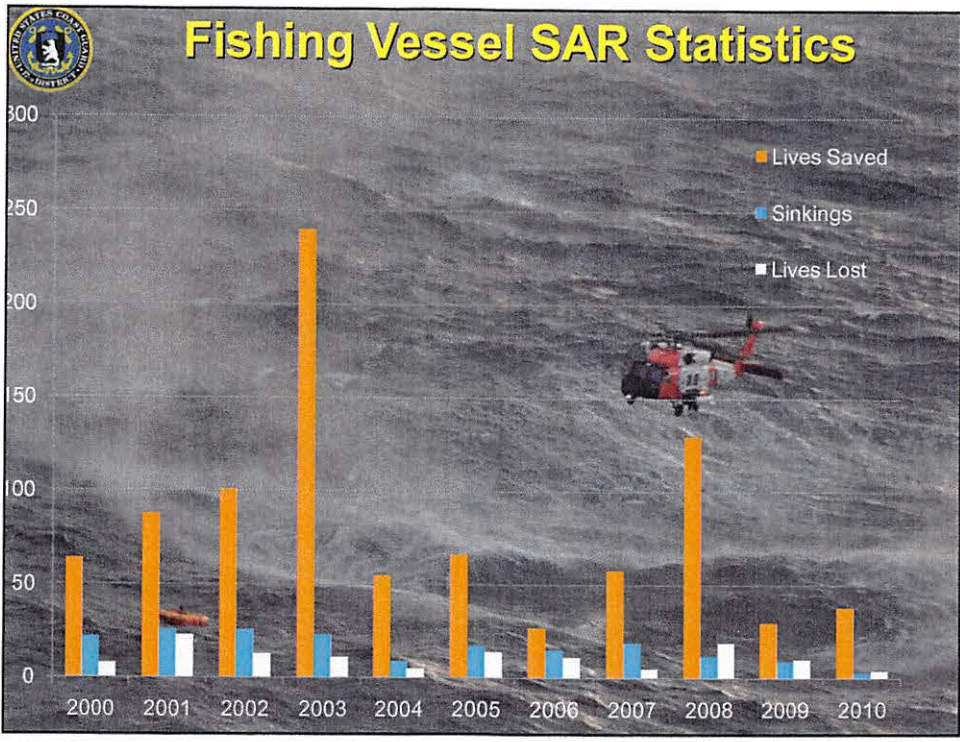


2009 Safety Violations

Insufficient Immersion Suits/PFDs	(7)
Insufficient Liferaft/Hydro	(10)
Expired EPIRB/Hydro	(14)
Insufficient Fire Fighting Equip.	(8)
Traffic Lanes	(0)
Intoxicated Operator	(0)
Inoperative Alarms	(4)



Insufficient Ring Buoy	(8)
Insufficient Visual Distress	(17)
Documentation/Hull Markings	(12)
No Sound Producing Device	(5)
Insufficient MSD/Y-Valve	(2)
Negligent Operations	(1)
Navigation Lights	(1)




Maritime Safety, Security, & Environmental Response

3442 Hours - Ports and Waterways/Coastal Security Mission

- Surface Patrols
- Aviation Patrols

Used for:

- Military Escorts
- Cruise Ship Escorts
- Ferry Escorts



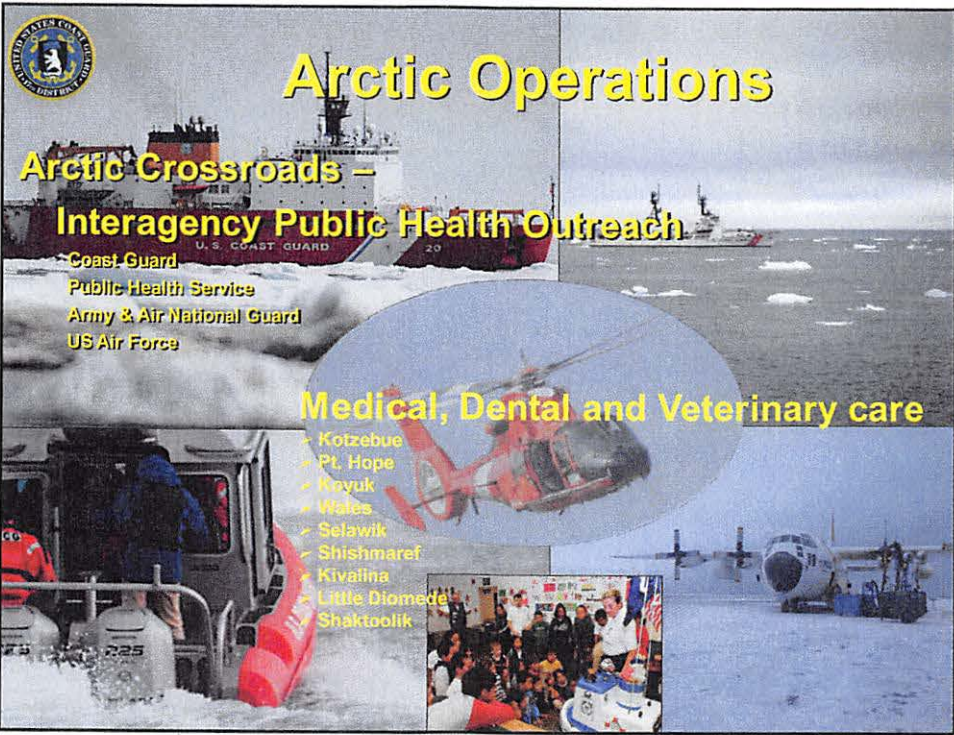

Arctic Operations

Arctic Crossroads – Interagency Public Health Outreach

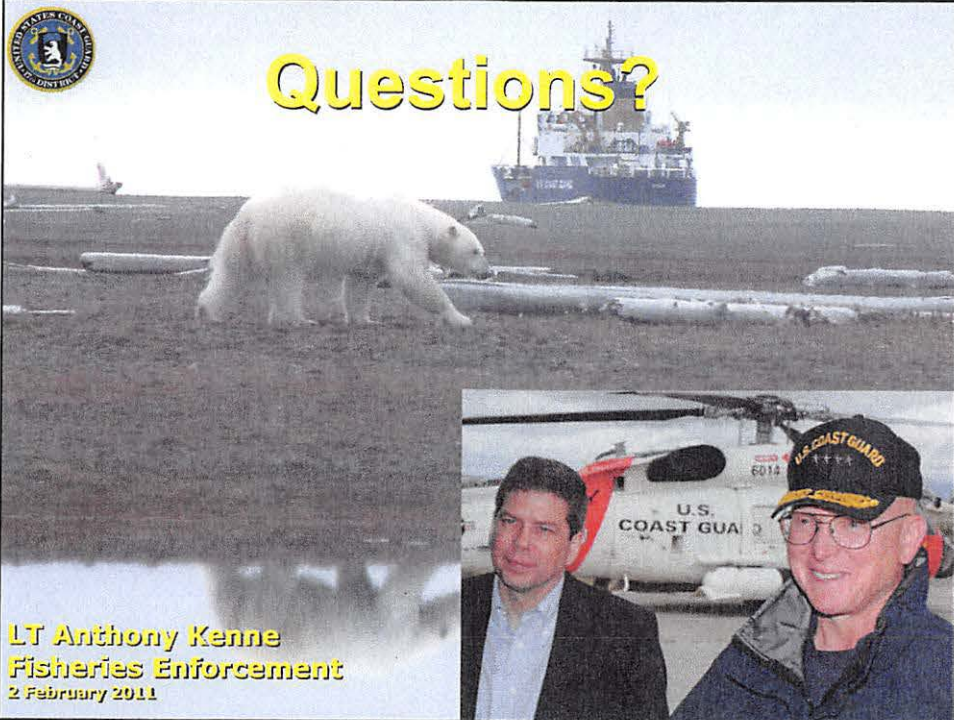

Coast Guard
Public Health Service
Army & Air National Guard
US Air Force

Medical, Dental and Veterinary care

- ▶ Kotzebue
- ▶ Pt. Hope
- ▶ Royuk
- ▶ Wales
- ▶ Selawik
- ▶ Shishmaref
- ▶ Kivalina
- ▶ Little Diomedes
- ▶ Shaktolik

Questions?

LT Anthony Kenne
Fisheries Enforcement
2 February 2011