



NUMBER OF FOREIGN VESSELS OFF ALASKA July and August 1987



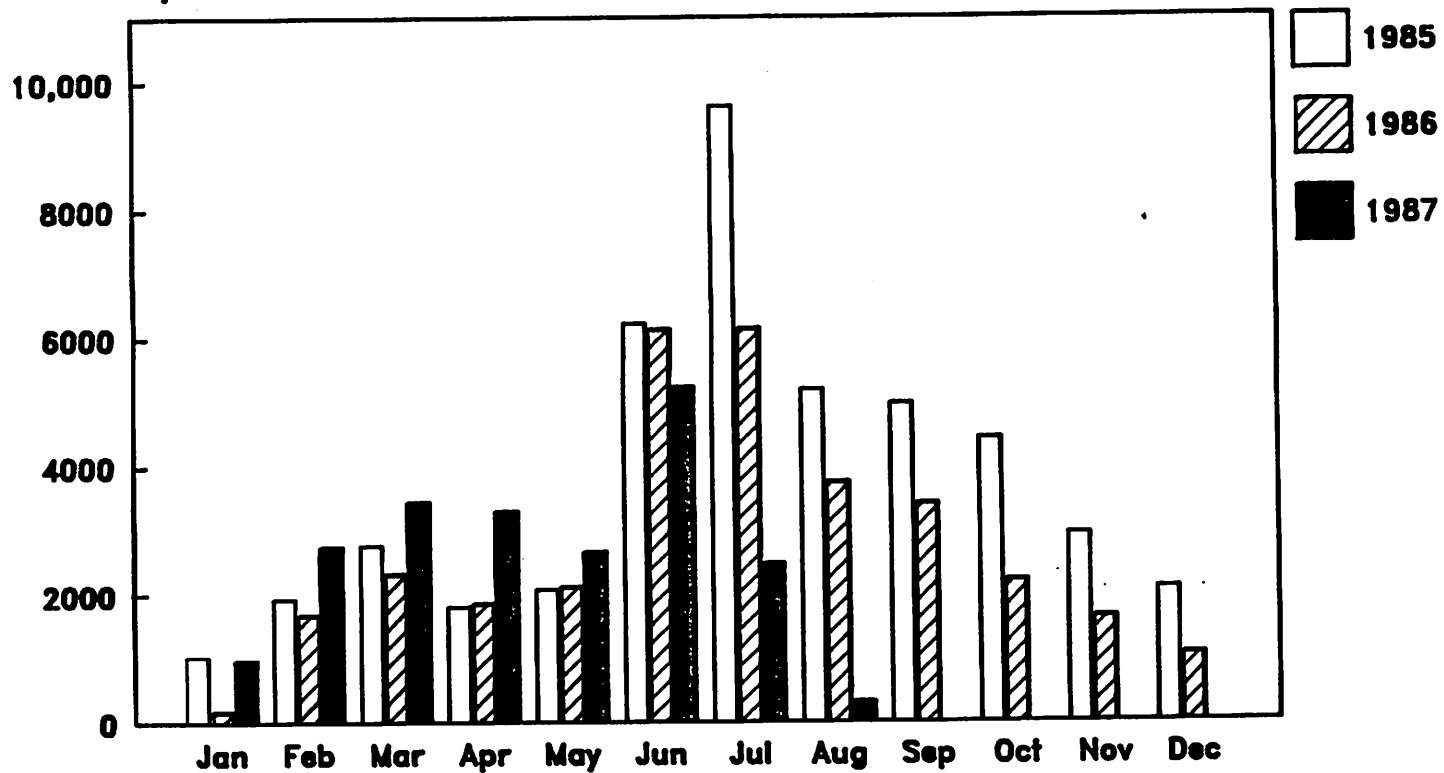
JULY 1987
Total = 207



AUGUST 1987
Total = 28

NUMBER OF FOREIGN VESSEL DAYS OFF ALASKA 1985 to 1987


Number of Days



NMFS Office of Enforcement - Alaska Region

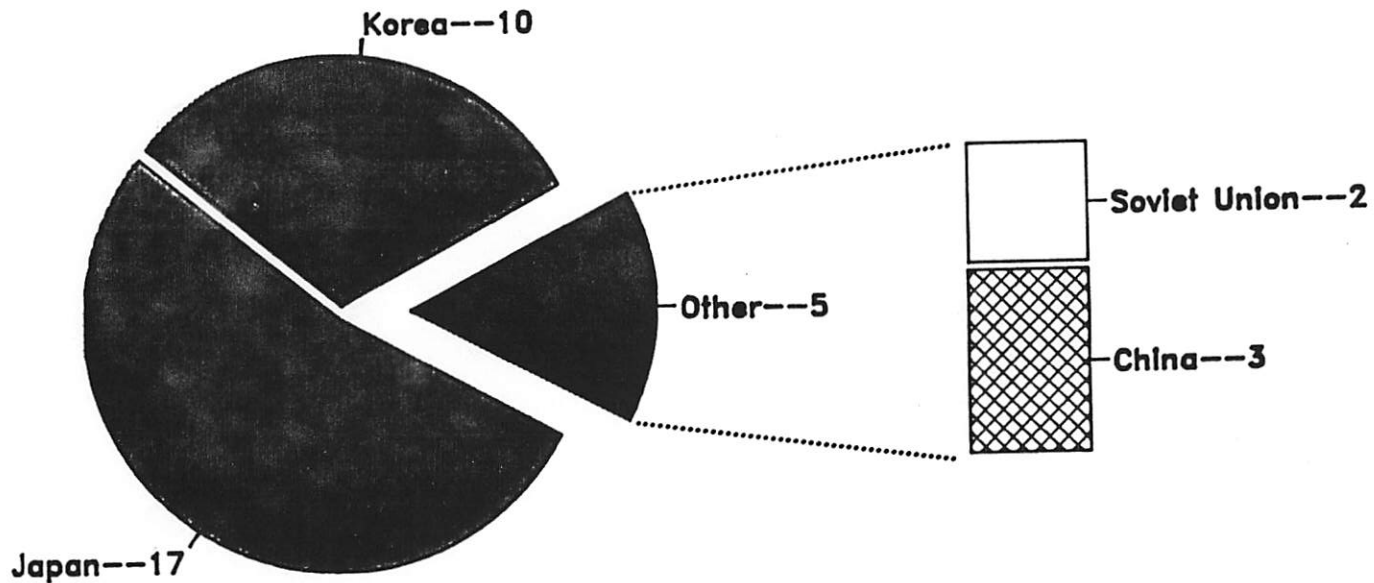
DAILY NUMBER OF FOREIGN VESSELS OFF ALASKA 1986 and 1987

Number of Vessels



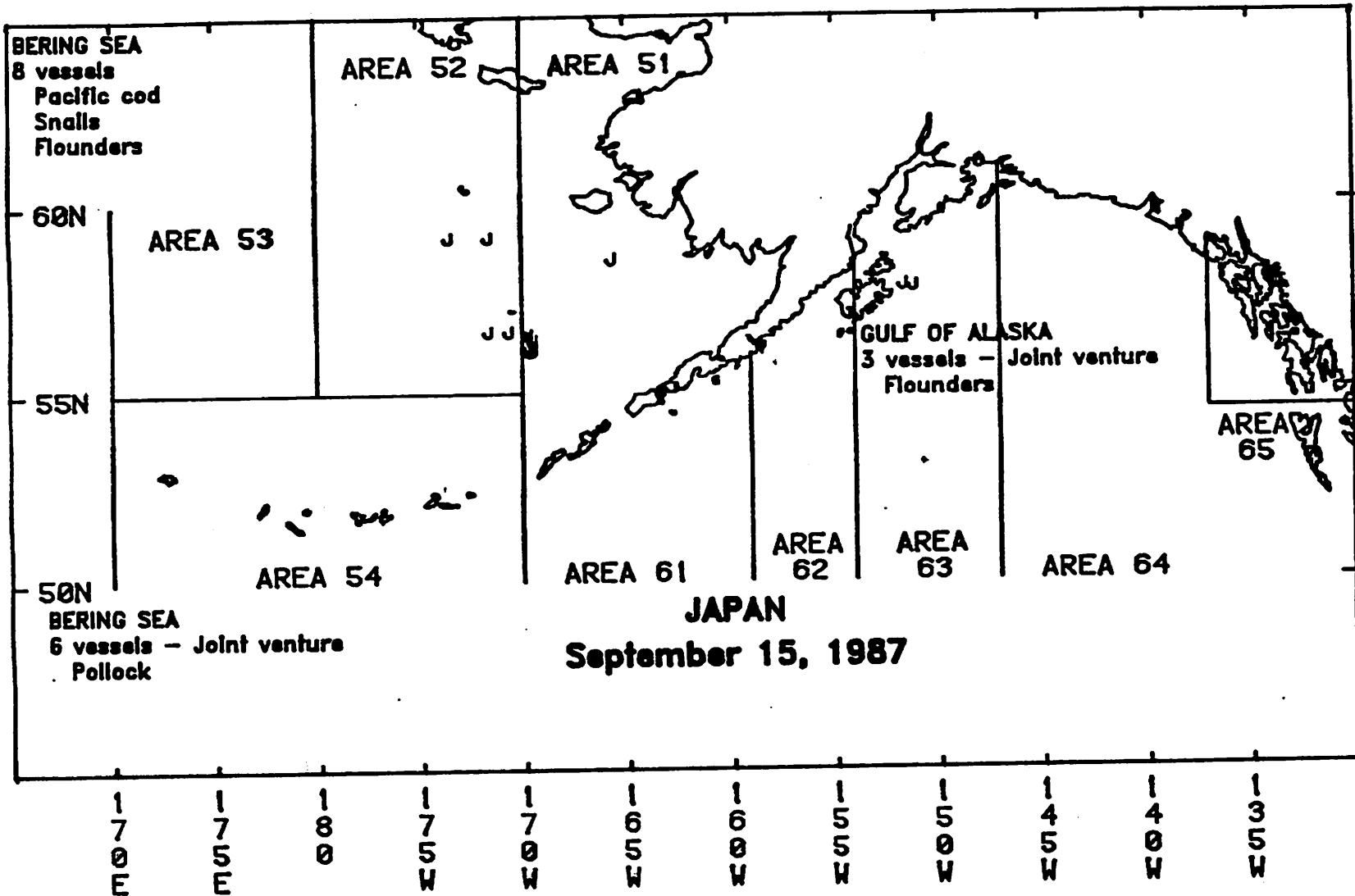
NMFS Office of Enforcement - Alaska Region

NUMBER OF FOREIGN VESSELS OFF ALASKA September 15, 1987



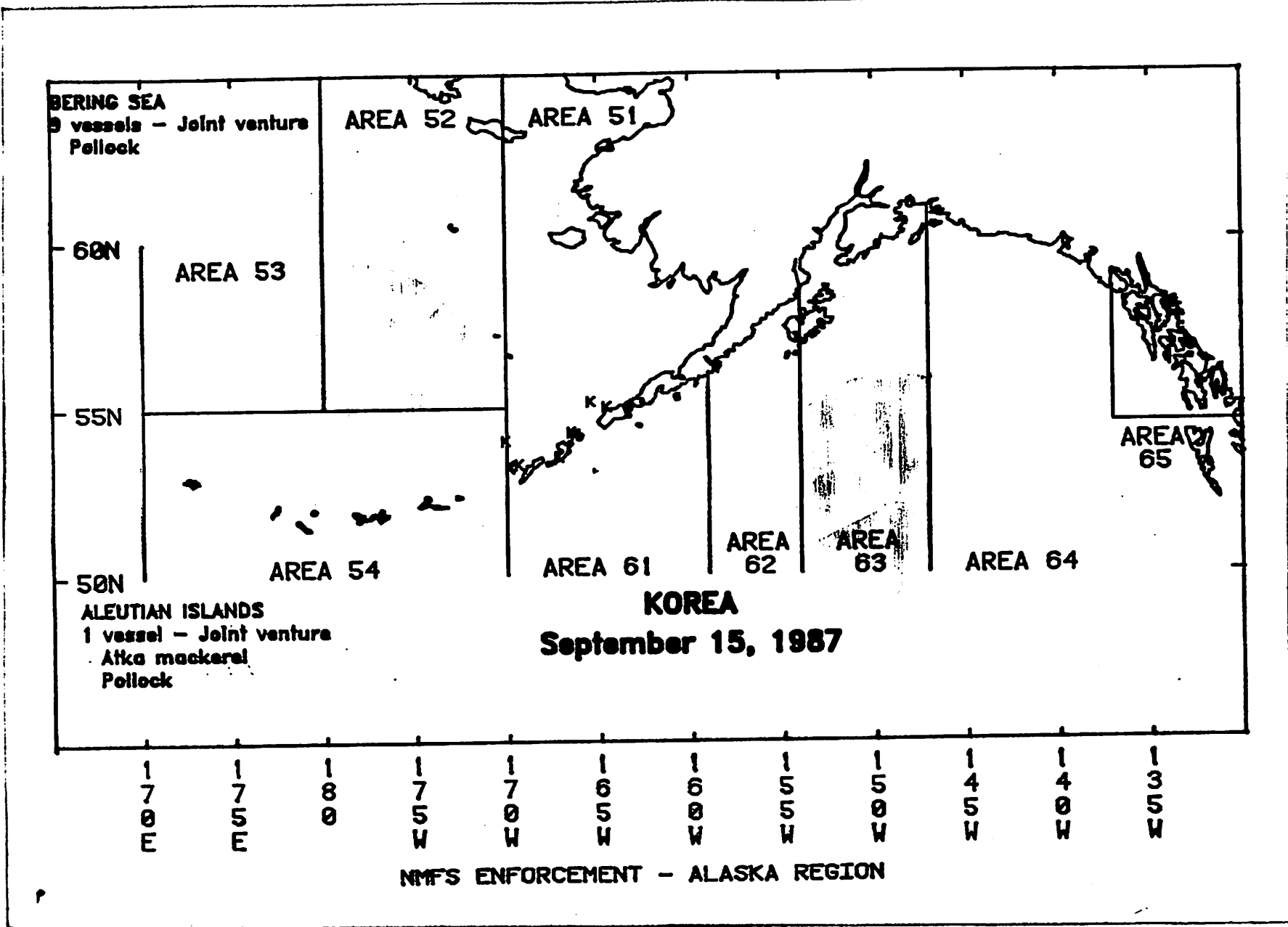
TOTAL = 32

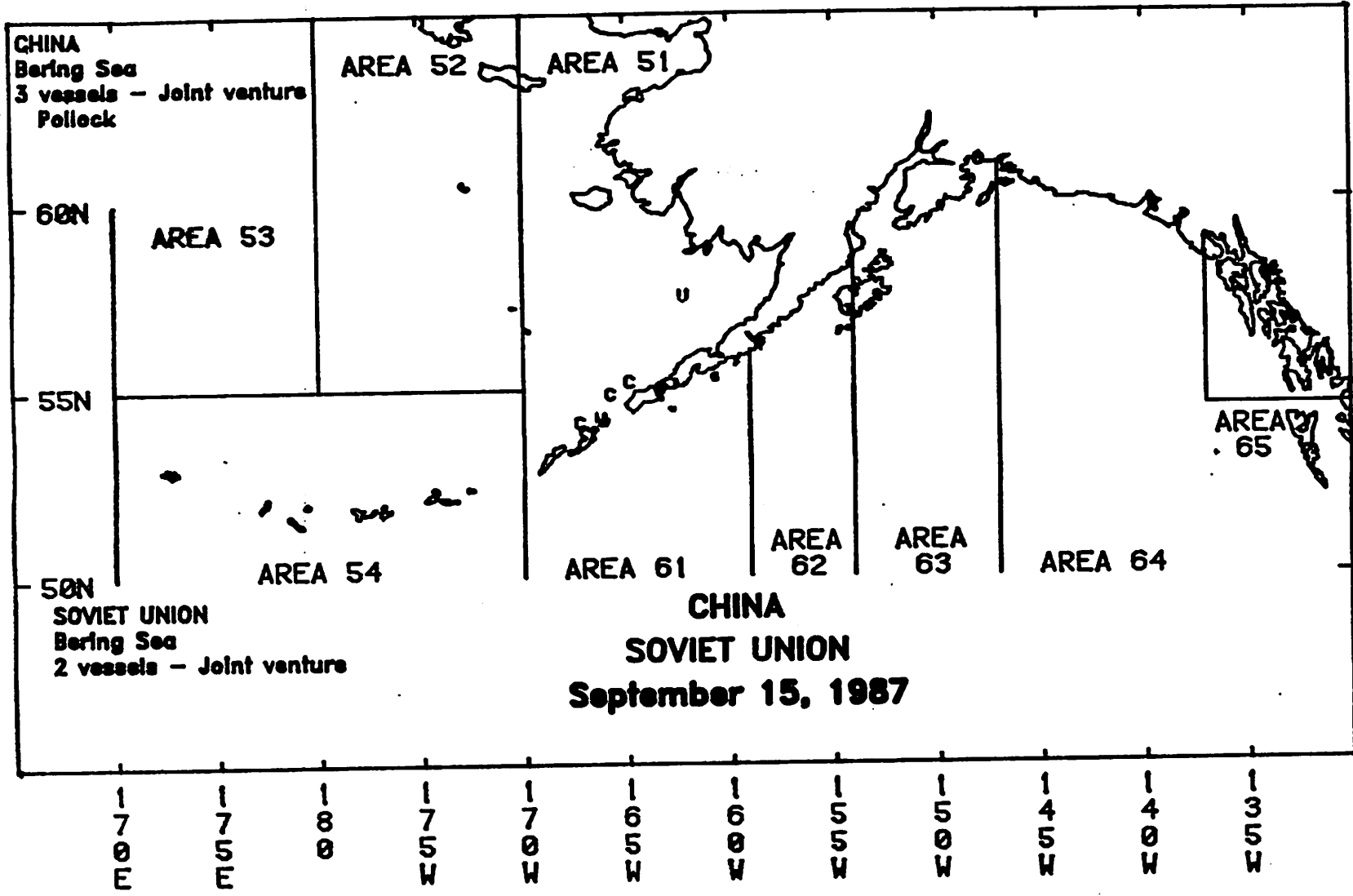
NMFS Office of Enforcement - Alaska Region



JAPAN
September 15, 1987

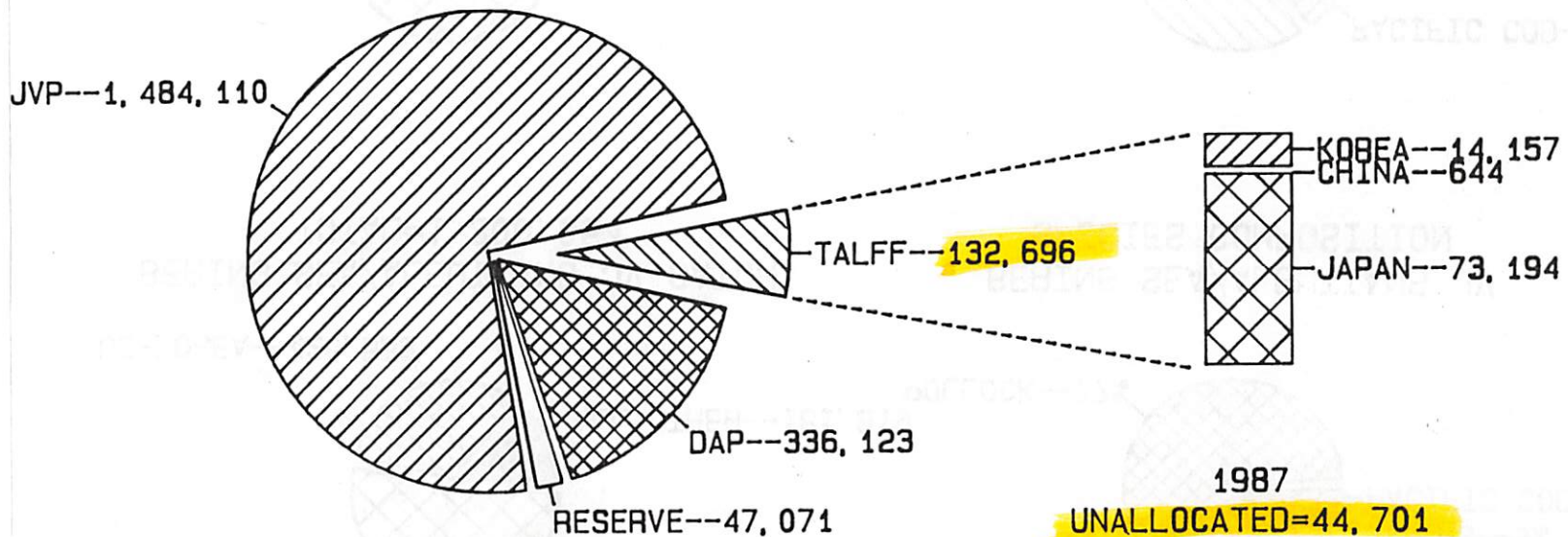
NMFS ENFORCEMENT - ALASKA REGION






NMFS ENFORCEMENT - ALASKA REGION

BERING SEA/ALEUTIANS GROUND FISH, 1987 SEPTEMBER APPORTIONMENTS AUGUST ALLOCATIONS

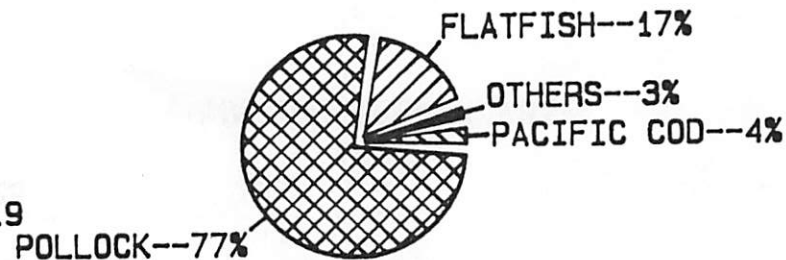


1987
TAC=2,000,000

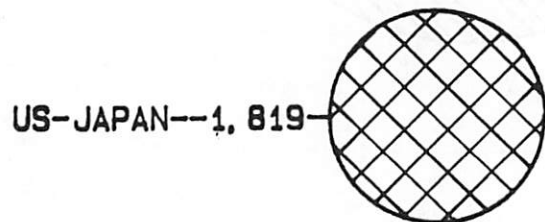
1987 JOINT VENTURE FISHING THROUGH WEEK 36 OF FISHING YEAR



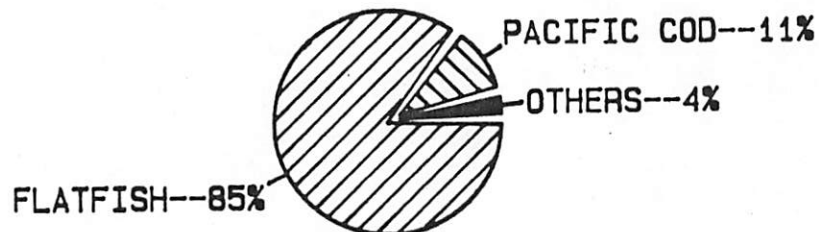
BERING SEA/ALEUTIANS JV CATCH
TOTAL=1,300,054



BERING SEA/ALEUTIANS JV
SPECIES COMPOSITION

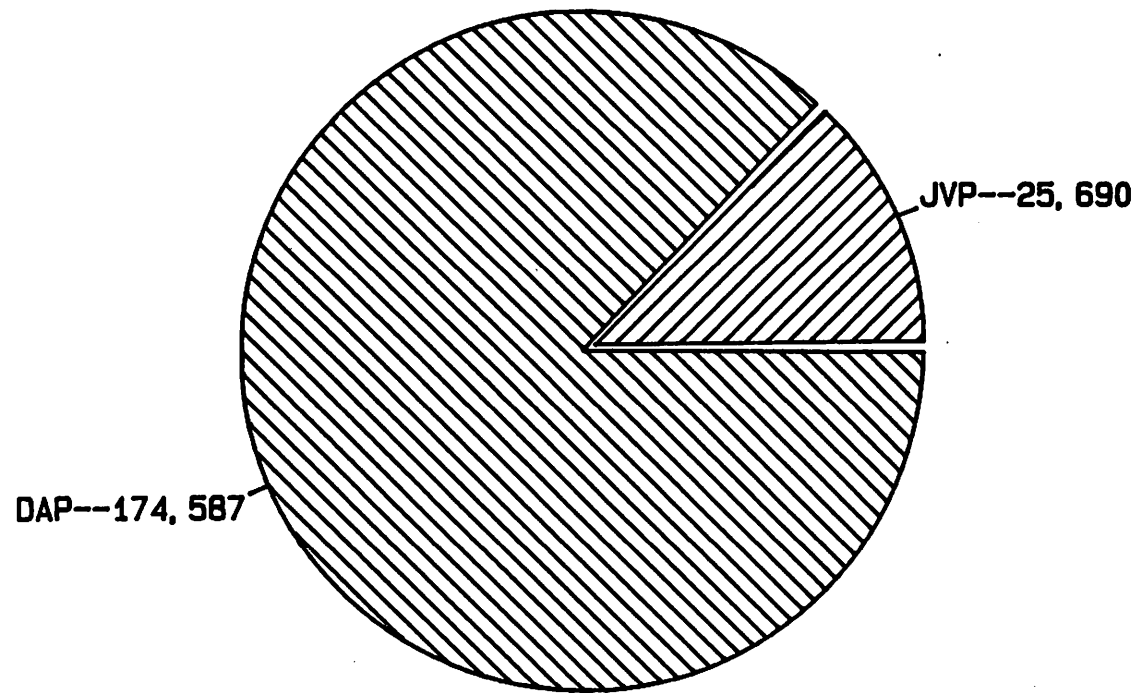


GULF OF ALASKA JV CATCH
TOTAL=1,819



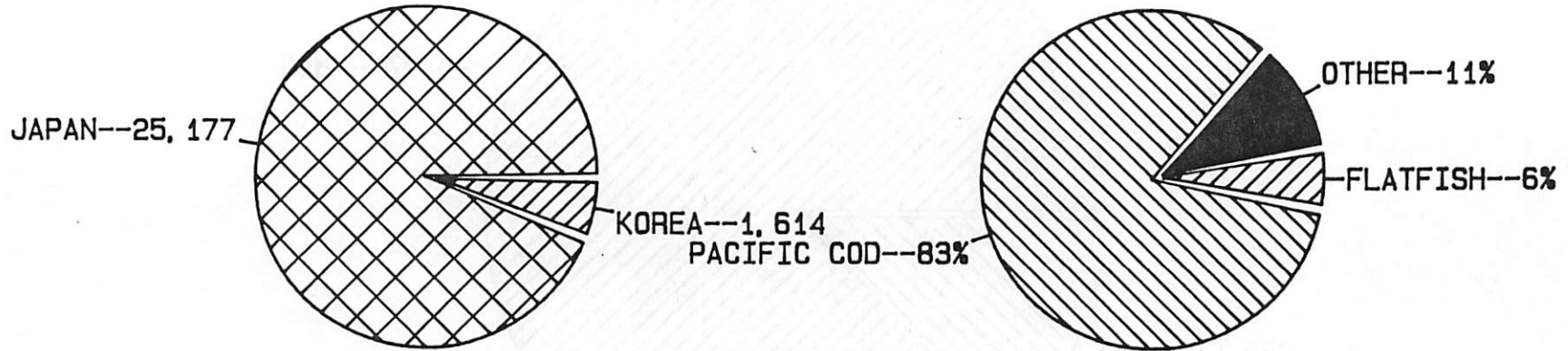
GULF OF ALASKA JV
SPECIES COMPOSITION

GULF OF ALASKA GROUND FISH, 1987 CURRENT APPORTIONMENTS



1987
TQ=200,277

1987 FOREIGN FISHING THROUGH WEEK 36 OF FISHING YEAR

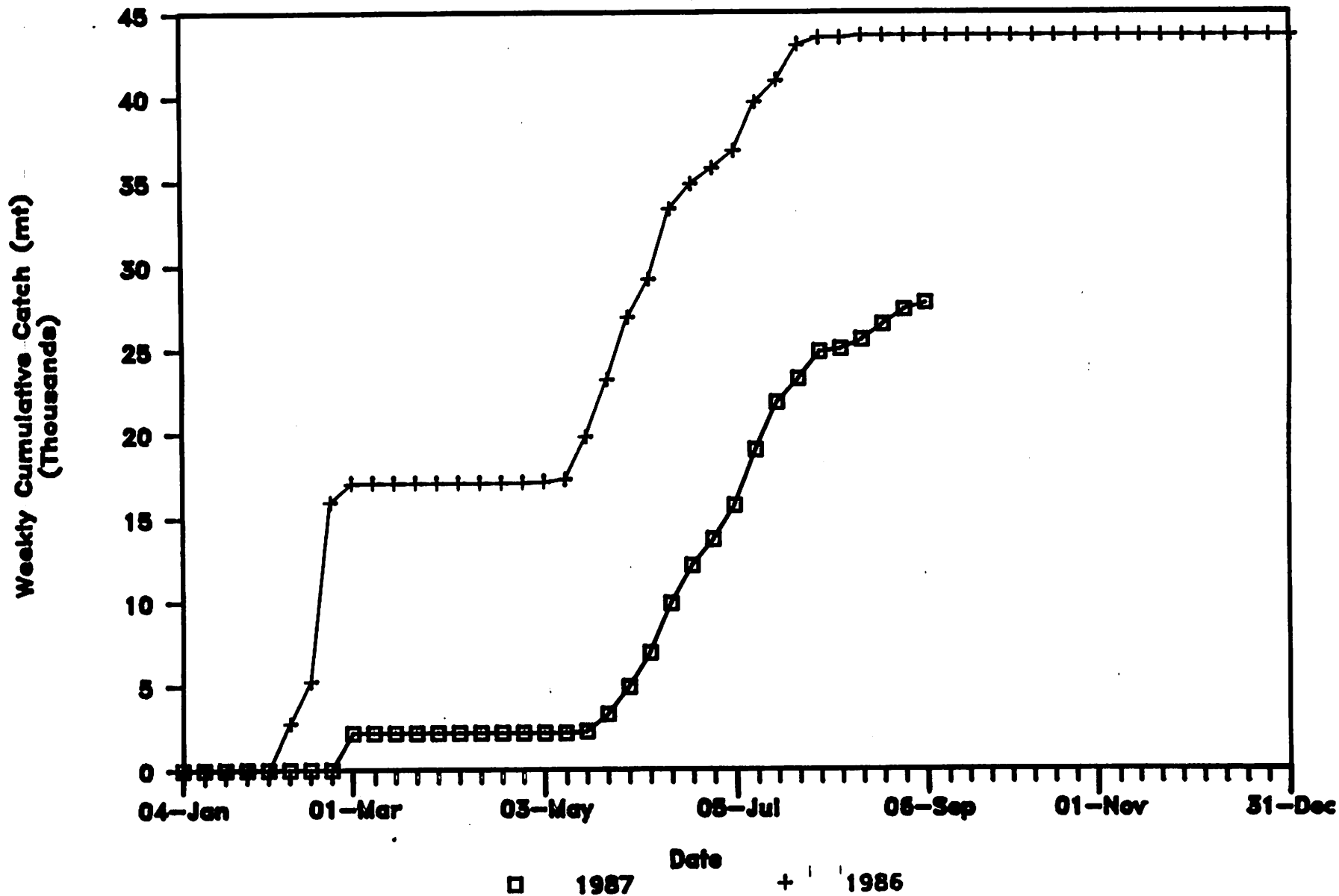


BERING SEA FOREIGN CATCH
TOTAL=20,108

BERING SEA FOREIGN
SPECIES COMPOSITION

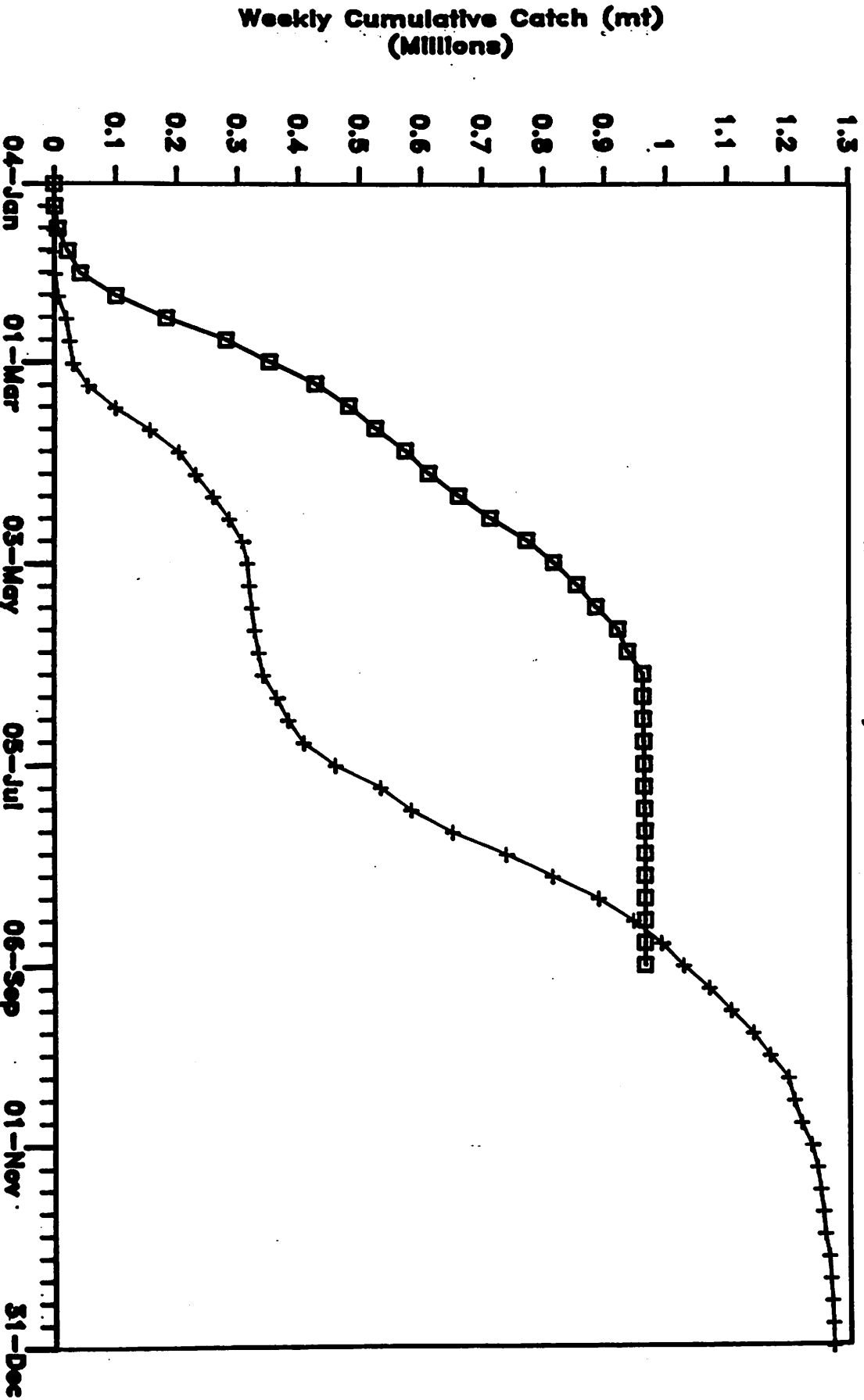
JV Pollock Catches, Aleutian Subarea

Cumulative Catch, 1986 and 1987



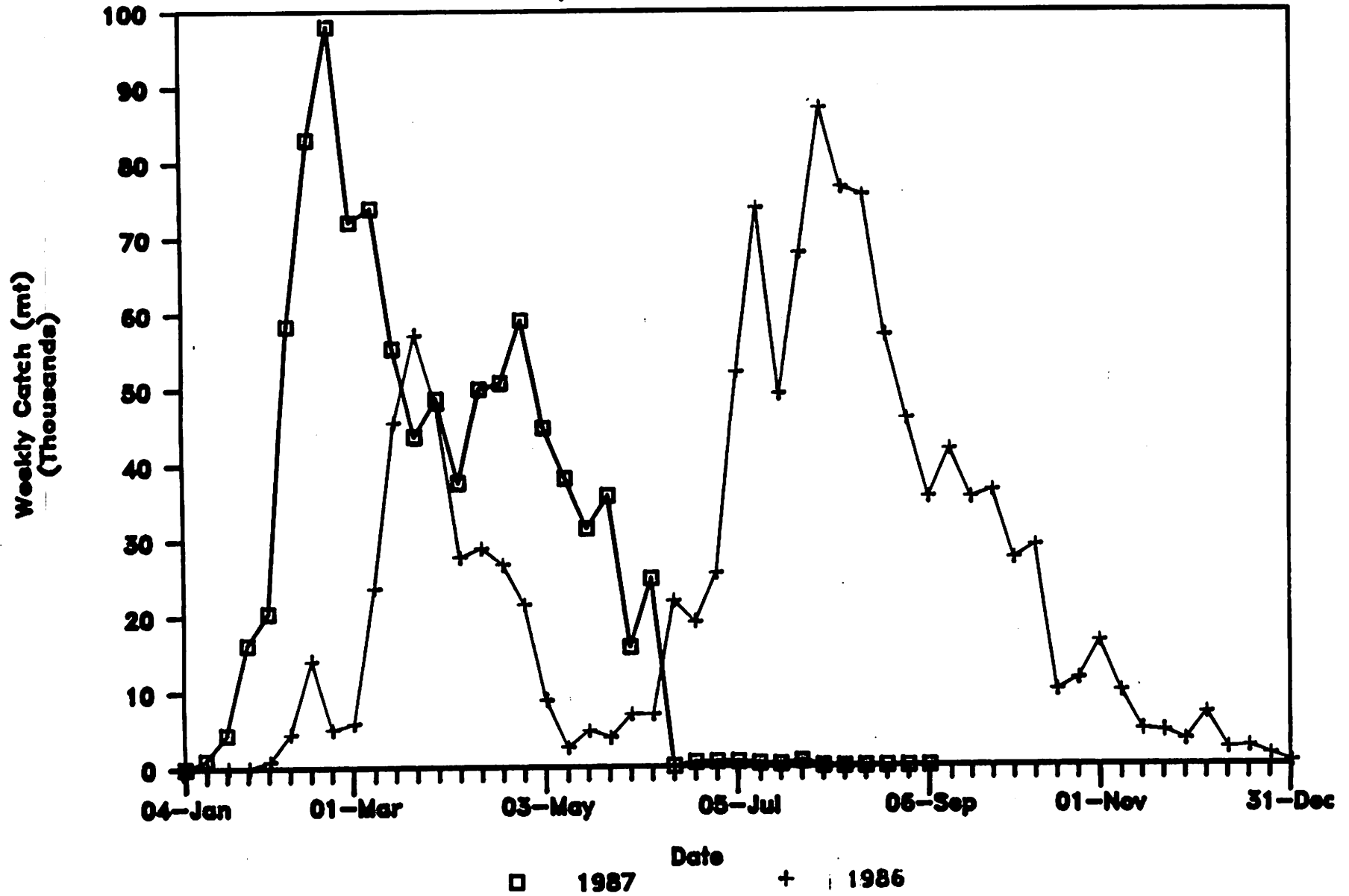
JV Pollock Catches, Bering Sea

Cumulative Catch, 1986 and 1987



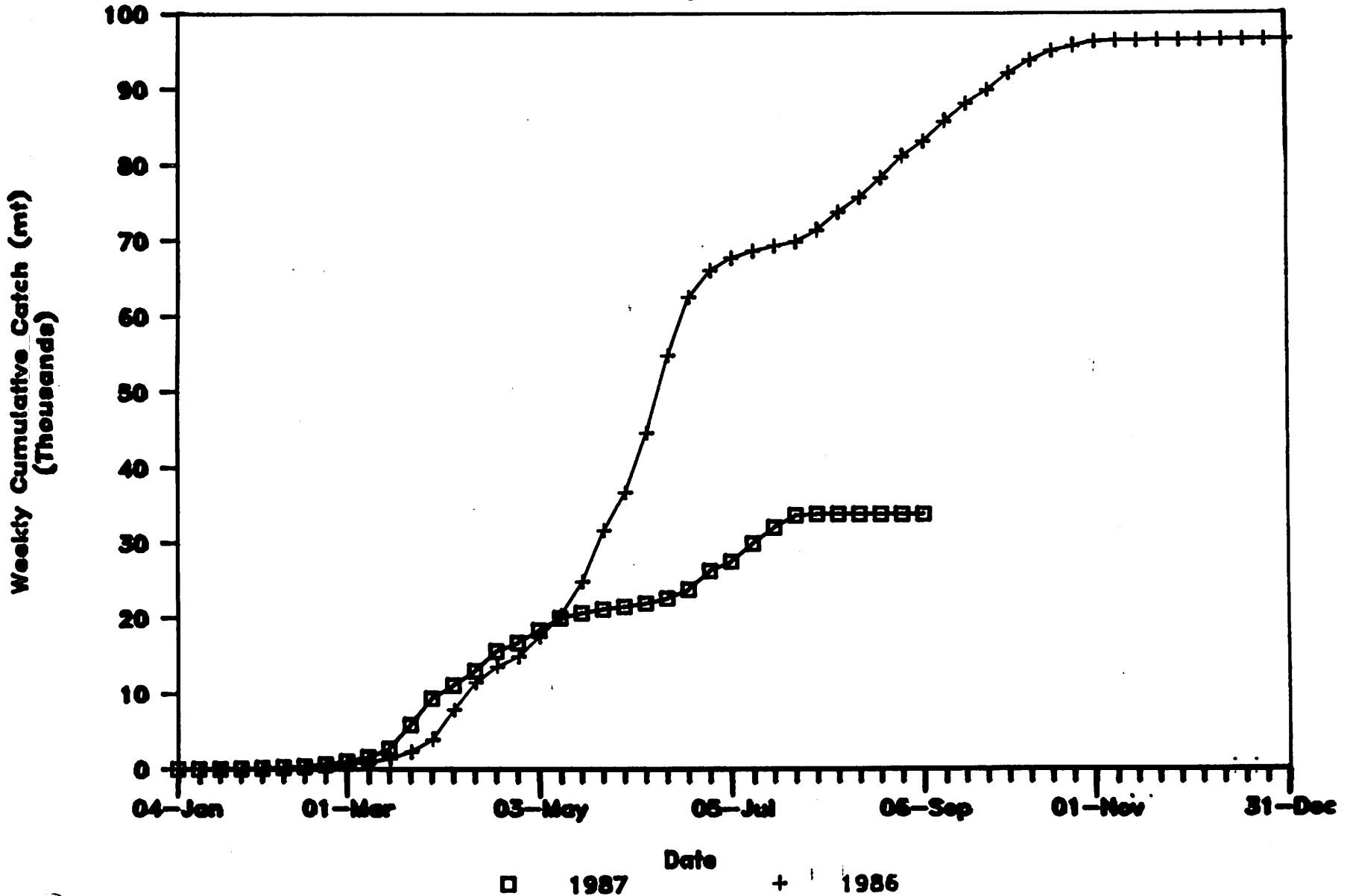
JV Pollock Catches, Bering Sea

Weekly Catches, 1986 and 1987



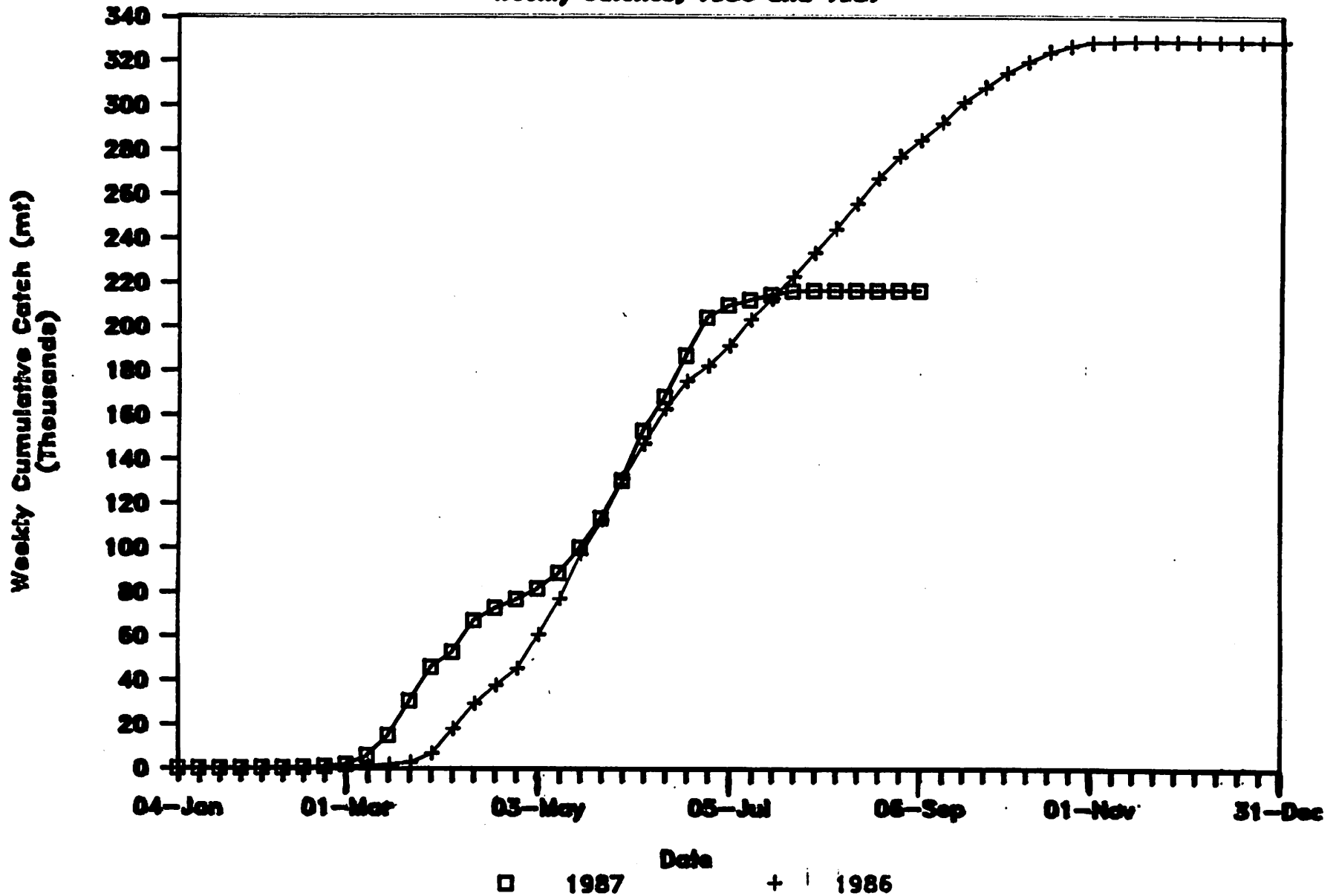
JV Other Flounder, Bering and Aleutian

Cumulative Catch, 1986 and 1987



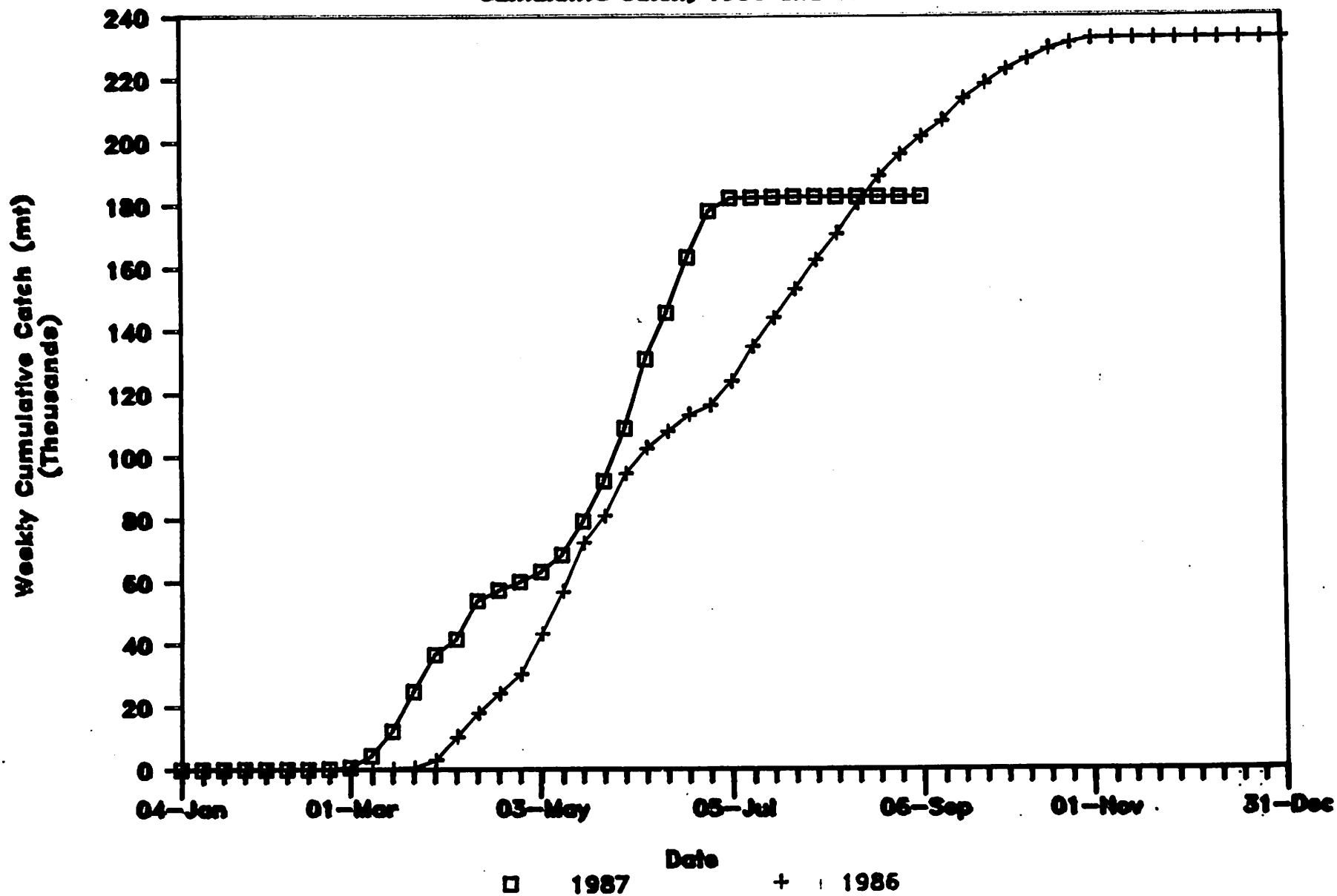
JV All Flounders, Bering and Aleutians

Weekly Catches, 1986 and 1987



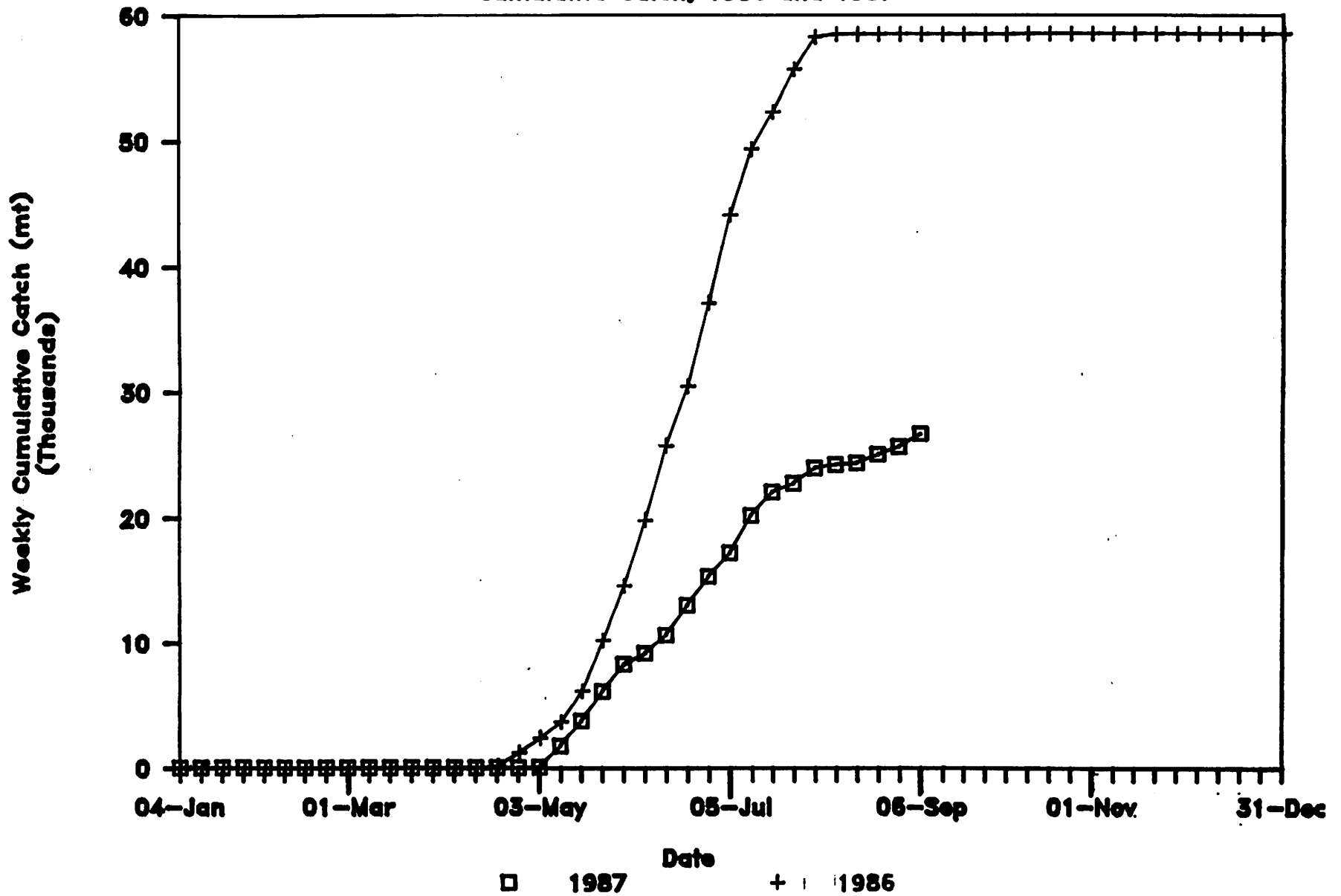
JV Yellowfin Sole, Bering and Aleutian

Cumulative Catch, 1986 and 1987



JV Atka Mackerel, Bering and Aleutian

Cumulative Catch, 1986 and 1987



18-Sep-87		1987 ALASKAN GROUND FISH FISHERIES CLOSURES				FISH MANAGEMENT NMFS, JUNEAU		
AREA	SUB-AREA(S)	TYPE	GEAR	SPECIES	EXCEPTIONS	EFFECTIVE FROM	DATES TO	
ZONE 1 BS	512	DAH	TRAWL	ALL	PORT MOLLER COD	01/01	12/31	
EAST GULF	64 & 65	DAH	TRAWL	SABLEFISH	BYCATCH ONLY	01/01	12/31	
CENT, EAST GULF		DAP	POT	SABLEFISH	NONE	01/01	12/31	
WEST GULF	61	DAH	TRAWL	SABLEFISH	BYCATCH ONLY	03/21	12/31	
SE/E. YAK	65 & 68	DAP	LL	SABLEFISH	NONE; PSC	04/09 09/23	09/20 12/31	
W. YAK	64	DAP	LL	SABLEFISH	NONE; PSC	04/15 09/25	09/20 12/31	
ZONE 1 BS	511	DAH	TRAWL	YFINSOLE/ FLATFISH	BYCATCH ONLY	04/25	12/31	
CENT GULF	62 & 63	DAH	TRAWL	SABLEFISH	NONE; PSC	05/05	12/31	
CENT GULF	62 & 63	DAH	LL	SABLEFISH	NONE; PSC	05/29	12/31	
BERING	51, 52, 53	JVP	ALL	POLLOCK	BYCATCH ONLY	06/06	09/07	
WEST GULF	61	DAH	LL	SABLEFISH	NONE; PSC	06/09	12/31	
W. YAK	64	DAP	TRAWL	SABLEFISH	NONE; PSC	06/20	12/31	
BSA	ALL	JVP		YFINSOLE	NONE; PSC	06/29	12/31	
BSA	PART OF AREA 51	JVP		FLATFISH	BYCATCH ONLY	06/29	12/31	
ALL GULF	61-65	DAP	ALL	OTH ROCKFISH	NONE; PSC	07/15	12/31	
EAST GULF	64 & 65	DAP	TRAWL	ALL	NONE	07/15	12/31	
BERING	51, 52, 53	DAP	ALL	SABLEFISH	BYCATCH ONLY	08/15	12/31	
WEST GULF	61	DAP	POT	SABLEFISH	NONE; PSC	08/22	12/31	
W & E GOA	61, 62, 63	DAP	ALL	POP	NONE; PSC	09/16	12/31	
ALEUTIANS	54	DAP	ALL	SABLEFISH	BYCATCH ONLY	09/23	12/31	

Is this per the last report?

Agenda Item B-3
NMFS, Alaska
September 1987

NMFS/AKRI/GHARRETT
PREPARED: 18-Sep

**** NON-CONFIDENTIAL ****

DAP QUOTA MONITORING FOR GROUND FISH THROUGH: 12-Sep (PARTIAL)
BERING SEA / ALEUTIANS GULF OF ALASKA

	BERING SEA / ALEUTIANS			GULF OF ALASKA					TOTAL ALASKA	
	BERING	ALEUT	BSA	WEST	CENT WEST	CENT W. YAK	S. E.	EAST		GOR
POLLOCK	106715	126	106841		10750			110	710860	117702
CATCH	185987	7210			67200			4000		264397
QUOTA										
% TAKEN	57%	2%			16%			3%		45%
YFINSOLE			0							0
CATCH			100							100
QUOTA			0							0
% TAKEN			0%							0%
GRTURBOT			5821							5821
CATCH			15213							15213
QUOTA										
% TAKEN			38%							38%
ARTHFLounder			21							21
CATCH			830							830
QUOTA										
% TAKEN			3%							3%
FLOUNDERS			13374	113		996		40	1149	14523
CATCH			17043	2550		4000		500		24093
QUOTA										
% TAKEN			78%	4%		25%		8%		60%
PACIFIC COD			39160	1041		14713		18	1571	48931
CATCH			91767	14700		32100		2000		140567
QUOTA										
% TAKEN			36%	7%		46%		1%		35%
POP	403	312	215	1322		1314		377	3013	3728
CATCH	2423	6786		1500		1500		2000		14209
QUOTA										
% TAKEN	17%	5%		88%		88%		19%		26%
ROCKFISH	352	92	444							4264
CATCH	382	1001								4000
QUOTA										
% TAKEN	92%	9%								107%
THORNYHEAD										1811
CATCH										3700
QUOTA										
% TAKEN										49%
SABLEFISH (ALL GEAR)										5686
CATCH										7227
QUOTA										
% TAKEN										79%
SABLEFISH (LL)				2192		8772	2710	3199		16873
CATCH				1650		7040	3800	3990		16480
QUOTA										
% TAKEN				133%		125%	71%	80%		102%
SABLEFISH (TRAWL)				481		1823	488	65		2857
CATCH				600		1760	200	210		2770
QUOTA										
% TAKEN				80%		104%	244%	31%		103%
SABLEFISH (POT)				747						747
CATCH				750						750
QUOTA										
% TAKEN				100%						100%
ATKA MACKEREL			104	0		0		0		104
CATCH			250	80		80		40		450
QUOTA										
% TAKEN			41%	0%		0%		0%		23%
SQUID			0					0		0
CATCH			4					4950		4954
QUOTA										
% TAKEN			8%					0%		0%
OTHER			204					12		215
CATCH			500					8437		8937
QUOTA										
% TAKEN			41%					0%		2%
TOT CATCH	110198	3488	52684	5896	10750	27618	3198	3264	3249	6087
TOT QUOTA	192102	18914	125707	21830	67200	46480	4000	4200	12540	21087
TOT %	57%	18%	42%	27%	16%	59%	80%	78%	30%	29%

GENERAL NOTES-

- "catch" includes fish tickets (9/16/87 summary) and weekly C/P reports
- All flounder quotas include rock sole
- Gulf flounder quotas include grturbot, arthflounder, yfinsole
- Bering Sea and Aleutian rockfish quotas include thornyhead
- New quotas followed BSA, GOR apportionment and Gulf TD changes

20477

Catch 57358

223728

545