

17th Coast Guard District Enforcement Report December 2017 – March 2018



LCDR Corrie Sergent
04 April 2018



Search and Rescue December 2017 – March 2018



22 F/V SAR Cases
13 Lives Saved
3 Life Lost
2 Vessels Lost
1 Voyage Termination



13 Safety Violations
Common Problems:

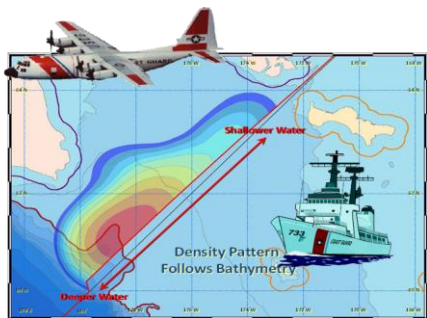
Visual Distress Signals
Documentation/Registration
Survival Equipment



Maritime Boundary Line December 2017 – March 2018

Activity within 20NM of US/RS MBL:

- 1 daily average



Suspected Transshipment Activity:

- On 14 January, 2018 RS notified D17 of 1 vessel (M/V SEA BREEZE, Sierra Leone flagged) suspected of fishing illegally for crab in US/RS EEZs
- HC130 located vessel in Donut Hole & attempted communication; no response
- Passed information to RS who deployed afloat assets
- Kamchatka Border Guard (KBG) boarded vessel in RS EEZ, issued 2 violations:
 - Not authorized to fish in RS EEZ
 - No logbook onboard
 - Fines exceeded \$114K
- KBG escorted vessel back to RS for further investigation

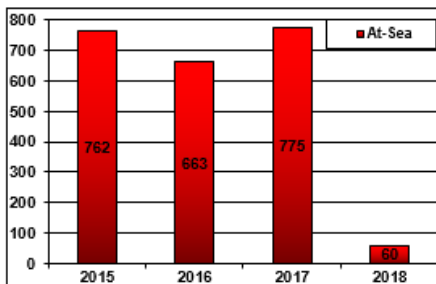
USCG Patrol Efforts on US/RS MBL:

- 1 patrol flight by HC130

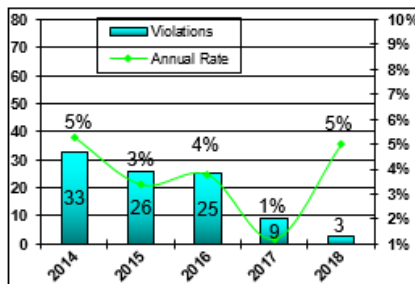


Fishing Vessel Boardings & Fisheries Violations

Vessel Boardings



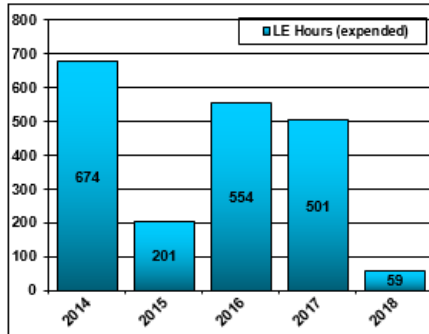
Vessels With Violations



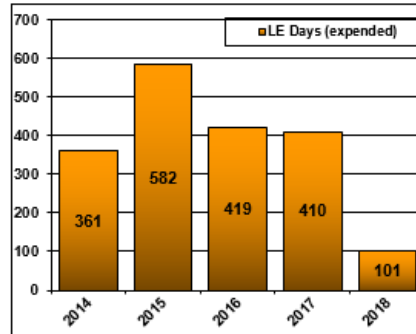


Resource Summary

Annual HC-130 Hours



Annual Major Cutter Days



Crab Fisheries December 2017 – March 2018



CGCs SHERMAN, ALEX HALEY, & DOUGLAS MUNRO conducted 7 CFVS boardings on vessels participating in the Bering Sea and Aleutian Islands crab fisheries

Forward Operating Location (FOL) stood up in Cold Bay for MH-60 helicopter SAR standby 15 January – 15 March.





Questions?

