

Search and Rescue

- **83 SAR cases on fishing vessels**
 - 25% increase from 2014
- **10 Vessels Lost**
 - 60% increase from 2014
- **2 Lives Lost**
 - 60% decrease from 2014



Boardings with Safety Violations

- **Most Common Violations**
 - Documentation/Safety Drills (54)
 - Type IV/PFD/Life Ring (48)
 - Visual Distress Signals (43)
 - Insufficient/Unserviceable Fire Fighting Equipment (25)
 - Insufficient/Unserviceable Immersion Suits (21)
 - Navigation Lights/Sound Signal (21)
 - Missing/Expired Life Raft (17)
 - Expired/Unregistered EPIRB (13)
 - Discharge of Oil or Sewage (3)
 - Intoxicated Operator (3)
- In 2015, 761 total federal fisheries & safety boardings
 - 254 Safety Violations detected on 136 Vessels
 - 18% of vessels had safety violations
 - Decrease from 32% in 2014
 - 38 Voyage Terminations



International Fisheries Engagements

- Central Bering Sea Pollock Convention (Donut Hole)
- US-Russian Intergovernmental Consultative Committee on Fisheries (ICC)
- Continued operational cooperation w/Russian Border Guard
- North Pacific Fisheries Commission (NPFC)
- North Pacific Anadromous Fish Commission (NPAFC)
- International Pacific Halibut Commission (IPHC)
- PRC Cooperative Fisheries Enforcement MOU



High Seas Driftnet Enforcement

201 vessels sighted and 5 WCPFC boardings conducted.
Two 2-week deployments by CG HC-130 out of Yokota, JA for MDA support

- 73 day surface patrol by USCGC MELLON
- Aviation patrols by:
 - USCG C-130
 - Canadian DFO CP-140

Leveraging strong international partnerships to increase mission success:

- PRC shipriders aboard USCGC MELLON
- Tactically supported by Canadian CP-140 flying from Hakodate, JA
- Strong information sharing

UNCLASSIFIED // FOUO

Maritime Boundary Line (MBL)

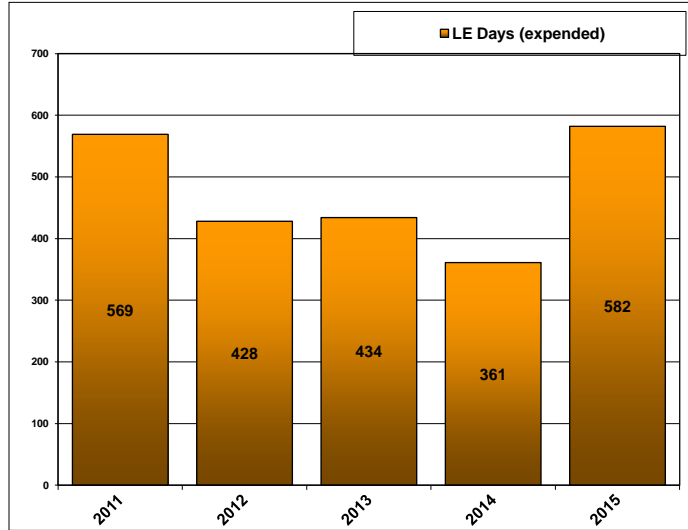
Year	2010	2011	2012	2013	2014	2015
Fleet Density	11	10	15	11	10	5
Incursions	3	1	10	30	34	0
Vessels ID'd	2	1	6	8	5	0
Verbal Warnings	2	0	2	3	1	0

Point: 62°25'21.18" N 178°30'28.40" W
Data SIO, NOAA, U.S. Navy, NGA, GEBCO
Image © 2013 TerraMetrics
Image IBCAO
Streaming: 100%
Eve all: 438/92mi



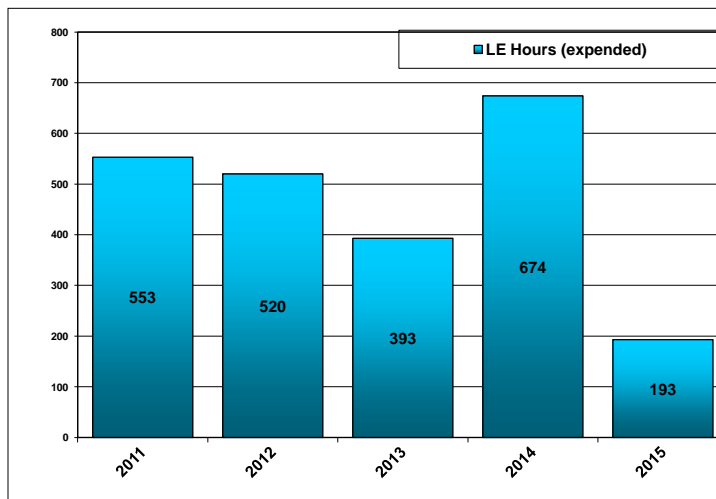
Cutter Usage

Major Cutter Days



Aircraft Usage

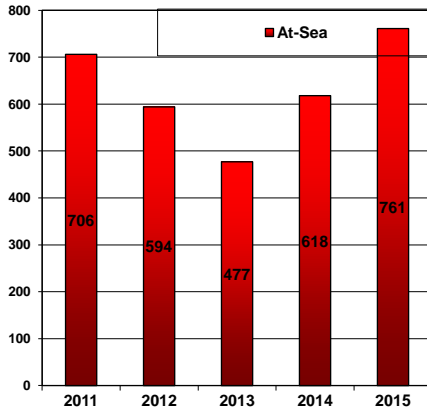
HC-130 Hours



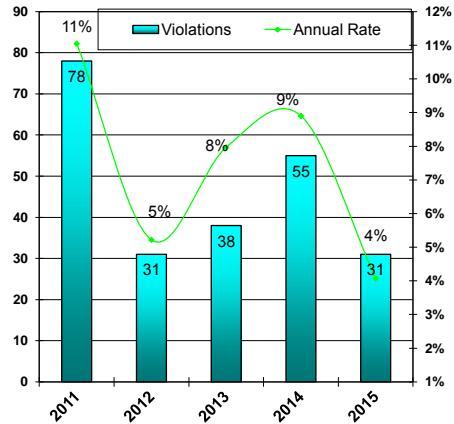


Boardings and Violations

Boardings



Fisheries Violations



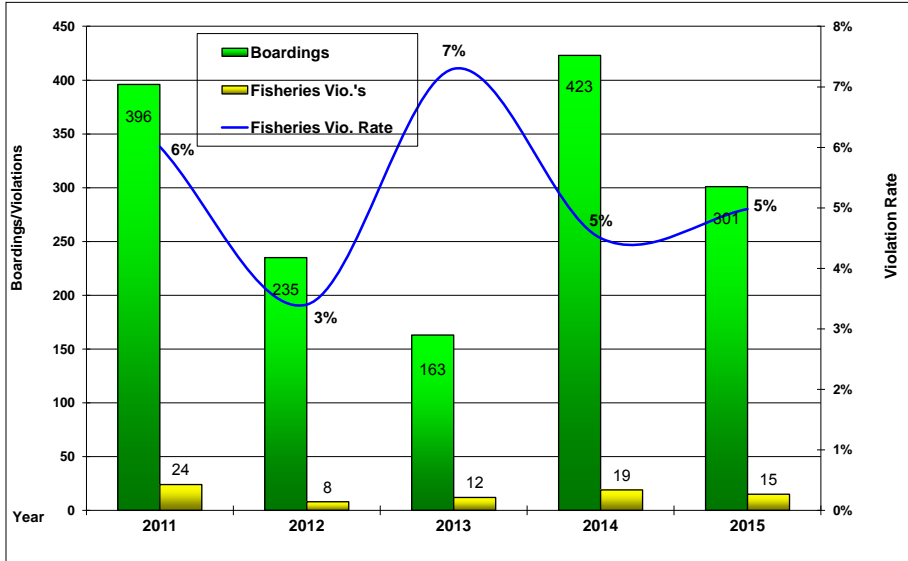
Fisheries Violations

- Fishing without commercial permit (7)
- VMS not transmitting (6)
- Significant logbook errors (5)
- Non-response to CG aircraft (4)
- Undeclared/mutilated catch (2)
- Retention of undersized halibut (2)
- Fishing in closed area (2)
- No boarding ladder (2)
- Recreational fishing in closed season (1)

31 Total



IFQ Halibut Enforcement



2015 Crab Fisheries

2014/2015 Red King Crab, Tanner Crab, Golden King Crab, and Bering Sea Snow Crab.

01 January – 31 May 2015

MH60 Helicopter forward deployed in Cold Bay

- 9 – BSS Boardings
- 2 – EBT Boardings
- 1 – WBT Boarding
- 1 – EAG Boarding



2015/2016 Red King Crab, Golden King Crab, Tanner Crab Fisheries, and Bering Sea Snow Crab.

01 August – 31 December 2015

MH60 Helicopter forward deployed in Cold Bay

- 3 – EAG Boardings
- 9 – RKC Boardings
- 5 – EBT Boardings



North Pacific Regional Fisheries Training Center



Students Trained	312
Units Trained	23
Course Convenings	32
Days Deployed	84
Field Advisor	
Deployments	7



Questions?



LCDR Corrie Sergent
Fisheries Enforcement
03 February 2016