

17th Coast Guard District 2011 Year In Review



LT Anthony Kenne
Fisheries Enforcement
01 February 2012





Overview

- **International Fisheries**
- **Resources**
- **Domestic Fisheries**
- **Safety**
- **Search & Rescue**
- **Other Operations**



International Fisheries

- USCG/Russia NBD Commanders Meeting
- Central Bering Sea Pollock Convention
- US-Russian Intergovernmental Consultative Committee on Fisheries
- North Pacific Coast Guard Forum





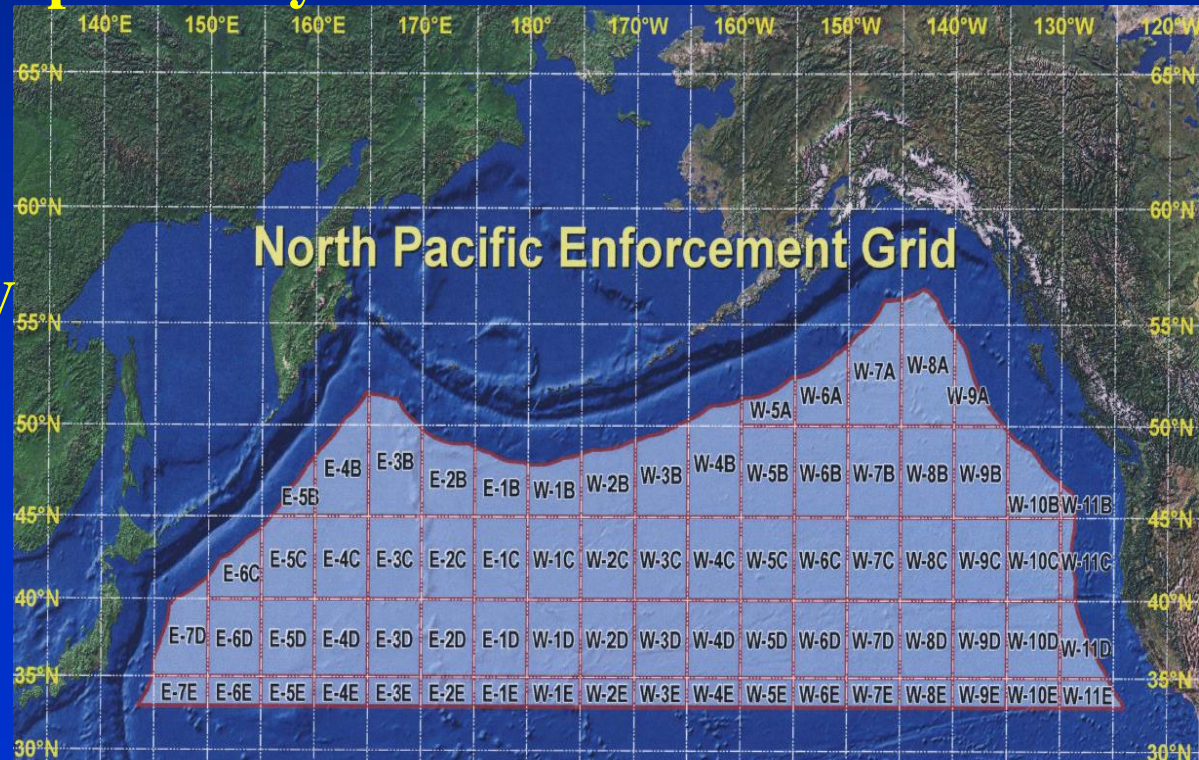
International Fisheries (Cont.)

- **North Pacific Anadromous Fish Commission**
- **International Pacific Halibut Commission**
- **US-Canada Border Enforcement (Dixon Entrance)**
- **PRC Shiprider Agreement**
- **North Pacific Fisheries Commission (NPO)**



High Seas Driftnet Enforcement

- HSDN Deployment wrapped up on 01 Nov 2011
- Surface Patrols
 - 100 day patrol by USCGC MUNRO
 - 30 day patrol by Russian patrol vessel
 - Chinese patrol vessel (diverted for SAR)
- 376 hours of aviation patrols by:
 - USCG C-130
 - Canadian DFO
CP-140
 - Japanese CG
Gulfstream V
 - Russian Aircraft





High Seas Driftnet Enforcement

- 2 HSDN Vessels identified
 - FF/V BANGUN PERKASA
 - Seized and turned over to NOAA for prosecution on 16 Oct 2011
 - FF/V SHUN LI NO.6
 - Unknown location



BANGUN PERKASA

Crew Members painting the new name "MITRA-888" on the hull.




SHUN LI NO.6



Maritime Boundary Line

Historical Encroachments & Interdictions

Year	2001	2002	2003	2004	2005	2006	2007	2008	2009	2010	2011
Fleet Density	50	32	19	8	5	7	19	40	9	11	10
Incursions	15	17	1	10	3	2	2	1	1	3	1
Vessels ID'd	10	14	1	8	3	0	2	1	1	2	1
US Seizures	2	1	0	0	0	0	0	0	0	0	0
RS Seizures	1	0	0	0	0	0	0	0	0	0	0
Total Seizures	3	1	0	0	0	0	0	0	0	0	0
Joint Boardings	1	0	0	0	0	0	0	0	0	0	0
Verbal Warnings	6	13	1	0	3	0	2	0	0	2	0



Donut Hole Activity

- No Fishing activity Detected in 2011.



2010 Potential IUU Vessels



Date	Name	Flag	IMO	Lat	Long
2 Mar 2011	GANYMEDE	PM	7929786	58-25-00N	175-45-00W
19 Apr 2011	ELINSAM	CB	8706818	44-33-05N	170-16-17E
20 Apr 2011	SALIDA	CB	8520173	61-07-30N	179-25-24W
27 Apr 2011	SALIDA	CB	8520173	49-41-01N	163-55-45E
28 Apr 2011	FARO	CB	8618463	49-44-48N	165-39-48E
6 May 2011	FARO	CB	8618463	46-50-36N	169-13-02E
9 Jun 2011	FARO	CB	8618463	48-07-41N	171-22-58E
9 Jun 2011	RAMSEY	CB	8610100	48-07-41N	171-22-58E
9 Jun 2011	AZOR	PM	8609826	48-16-46N	171-16-17E
30 Aug 2011	FARO	CB	8618463	43-50-00N	168-10-00E
30 Aug 2011	HOLANDES	PM	8804141	46-57-00N	170-48-47E
11 Sep 2011	CH.MINO	CB	7705805	46-36-00N	157-18-00E
20 Oct 2011	SOMBRA VOLANTES	CB	8408258	39-23-54N	148-26-30E
20 Oct 2011	DOVER	CB	8317241	39-19-36N	148-31-18E
20 Oct 2011	RAMSEY	CB	8610100	39-22-48N	148-34-06E



Dixon Entrance

Increased Activity

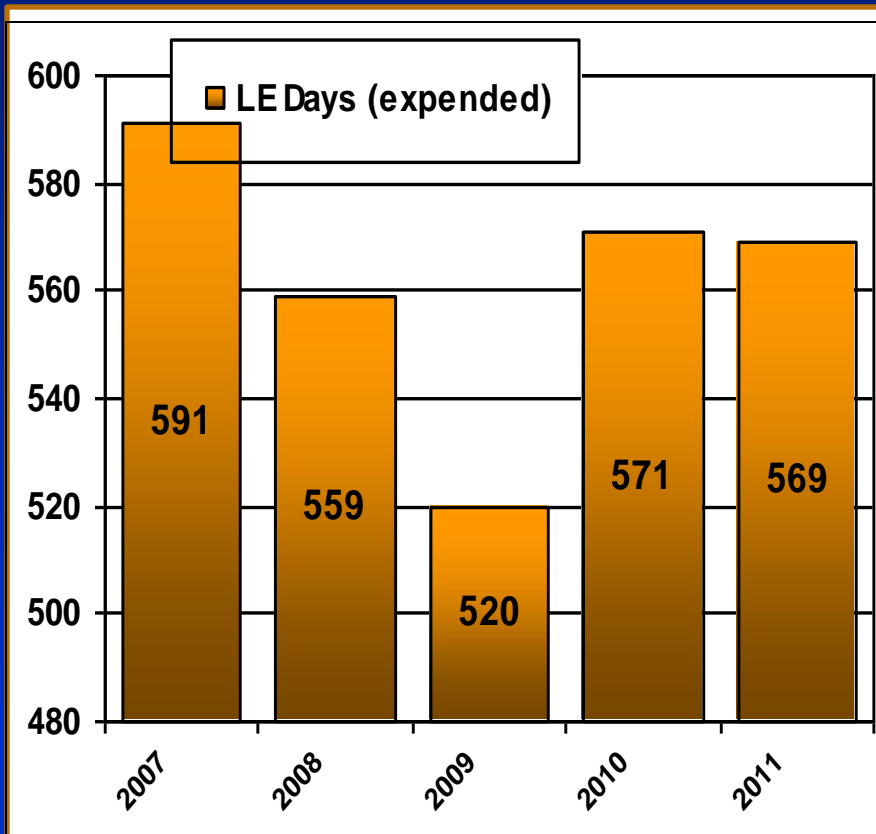
Several reports from U.S. fishermen of Canadian vessels fishing in U.S. waters.

USCG increased patrol presence in 2011 and will continue to monitor the area in 2012.

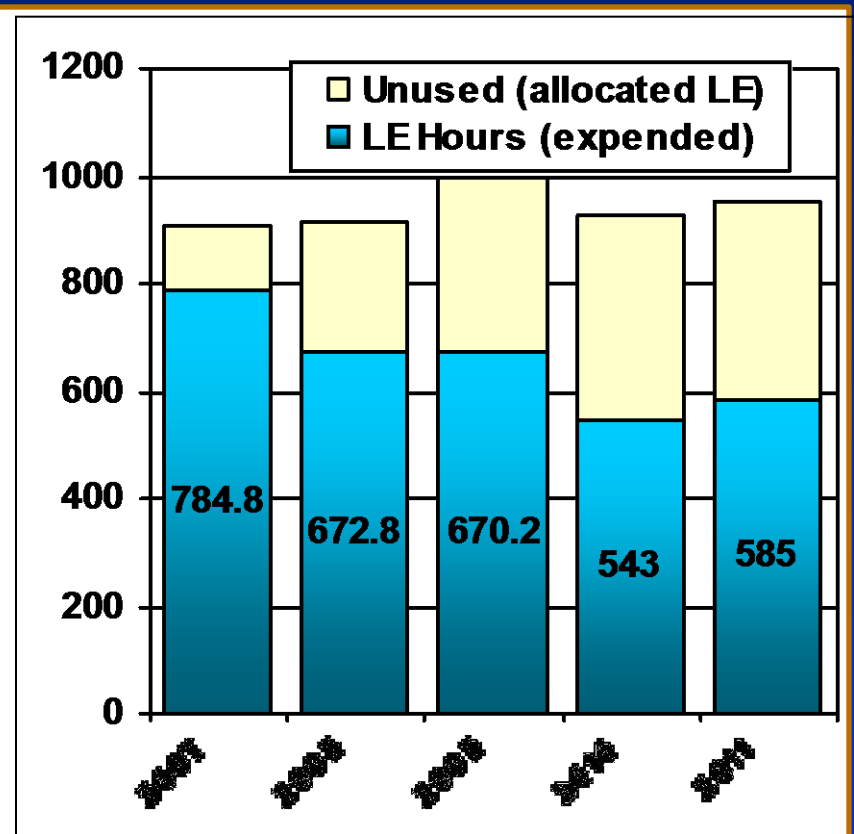


Major Cutter & C-130 Effort

Major Cutter Days



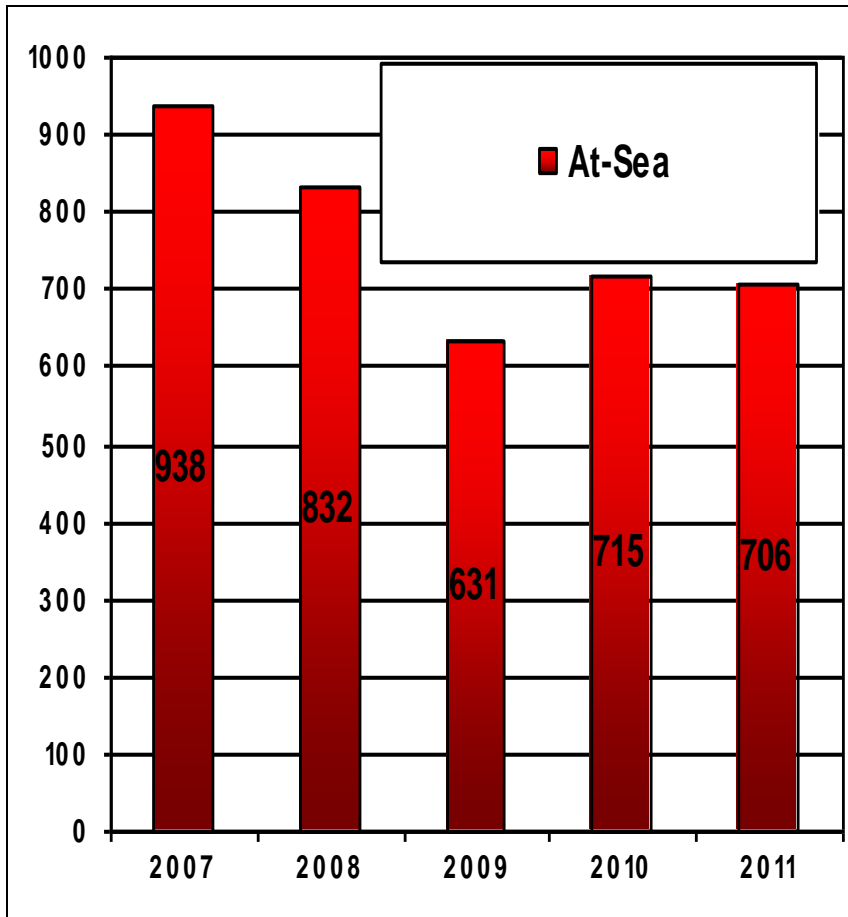
C-130 Hours



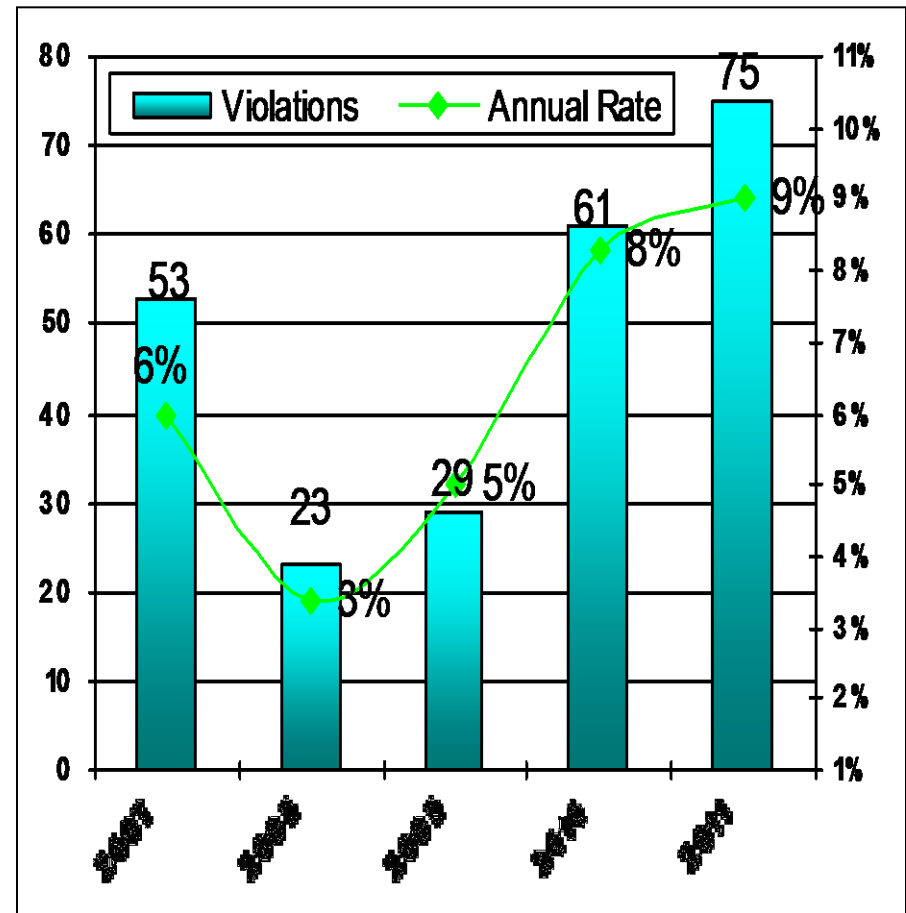


F/V Boardings & Fisheries Violations

Vessels Boarded



Vessels With Violations





2011 Fishing Violations

Logbook Violations – 26

Closed Areas – 14

Permits – 12

Prohibited Species/IRIU – 10

Observer Coverage – 07

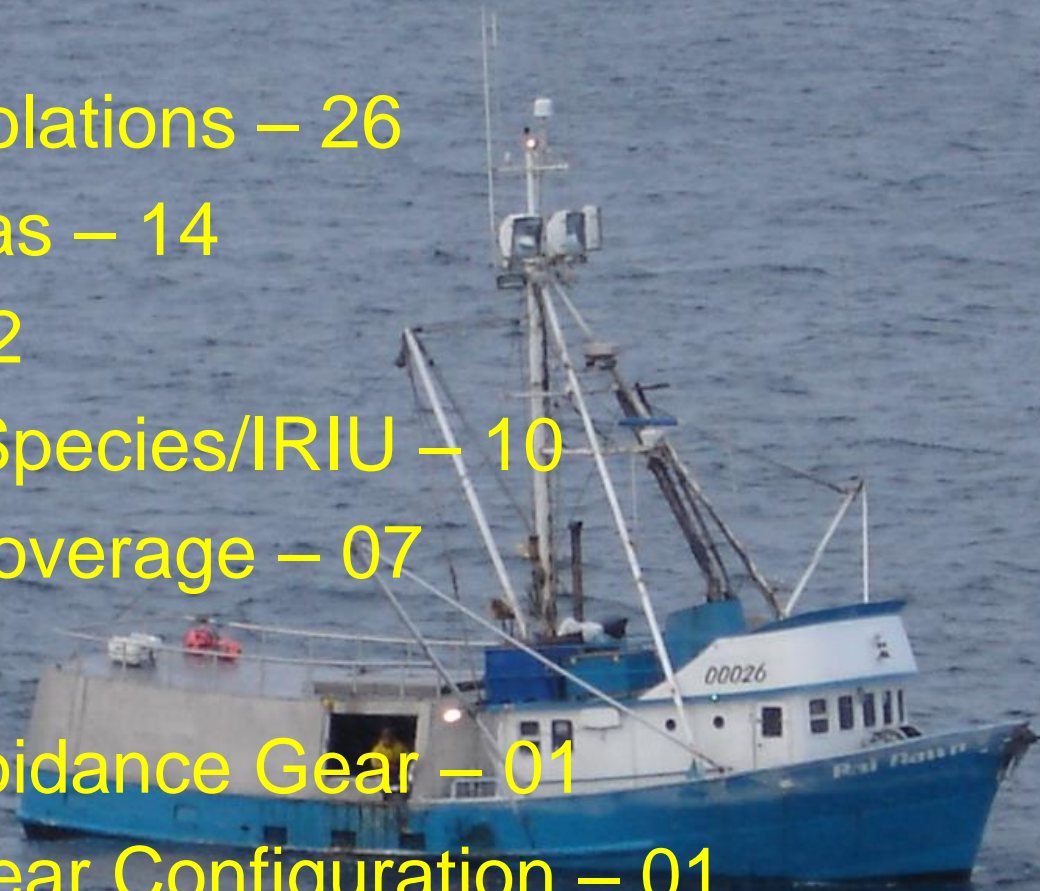
VMS – 02

Seabird Avoidance Gear – 01

Improper Gear Configuration – 01

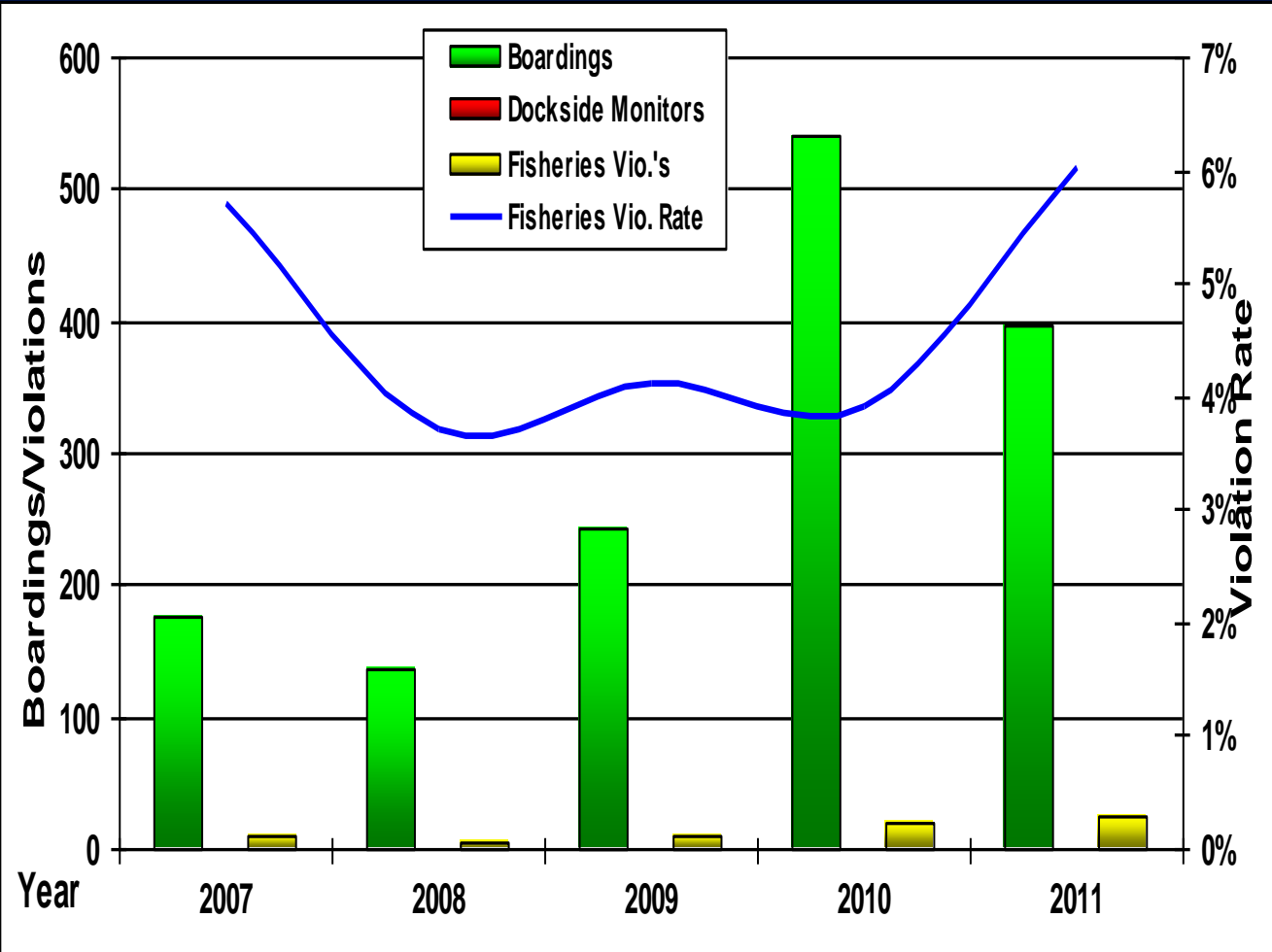
Boarding Ladder – 01

Unsafe Release of Halibut - 01





IFQ Enforcement





2011 Crab Fisheries

Opilio Season

85 Vessels registered

2 HH-60 Helicopters FOL St. Paul

4 Boardings



Red King Crab Season

81 Vessels registered

1 HH-60 Helicopter FOL
Cold Bay

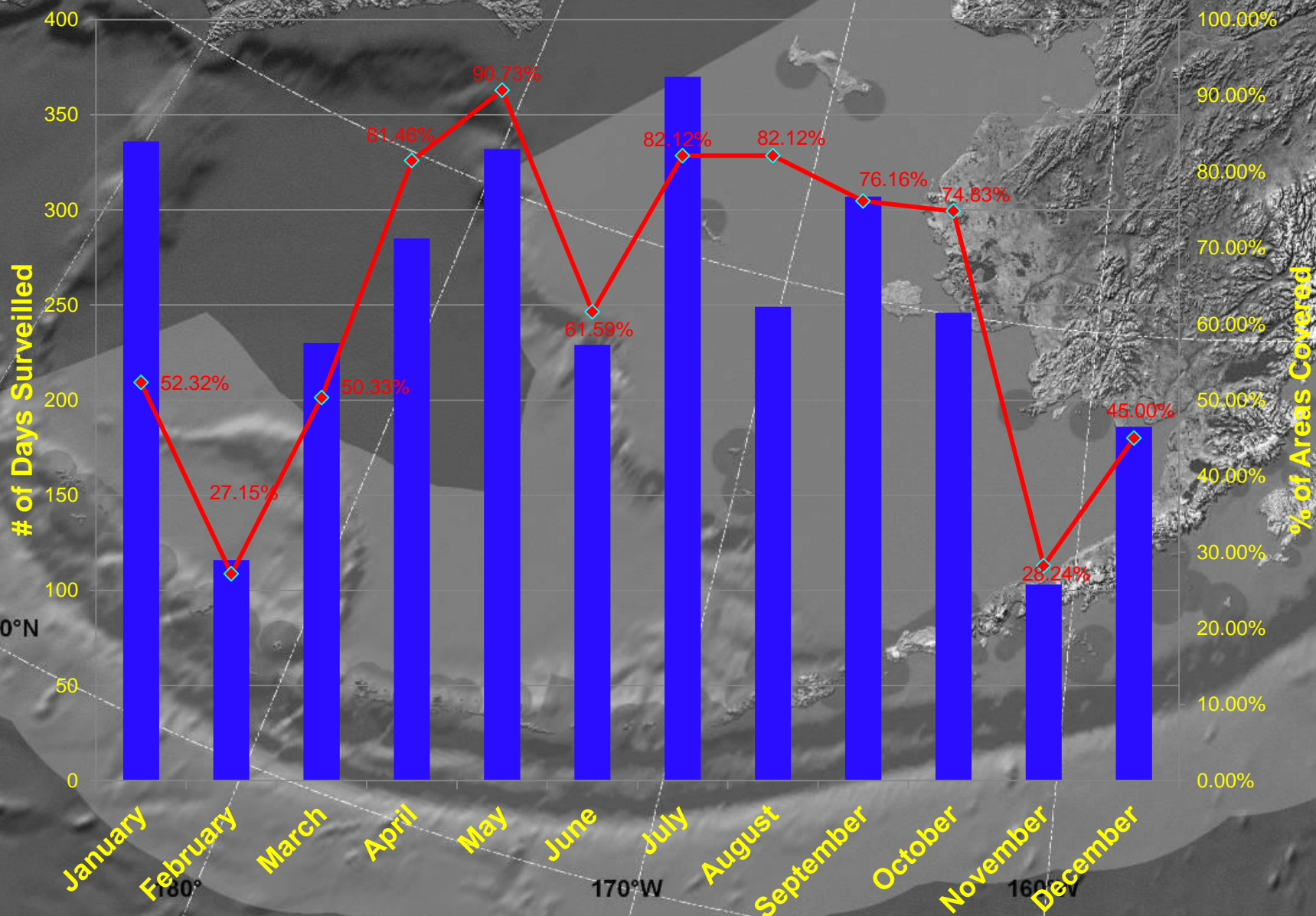
20 Boardings





2011 Critical Habitat Surveillance

days surveillance % of areas covered





North Pacific Regional Fisheries Training Center Year in Review

Students Trained	531	Days Deployed	109
Units Trained	22	Ship Rider	
Resident Courses	5	Deployments	11
Other Agencies	2	Industry Events	5
		VIP Events	2

➤ **HSDN Training For USCGC MUNRO**





2011 Safety Violations

- Insufficient Immersion Suits/PFDs (4)
- Insufficient Liferaft/Hydro (4)
- Expired EPIRB/Hydro (6)
- Insufficient Fire Fighting Equip. (5)
- Traffic Lanes (0)
- Intoxicated Operator (0)
- Inoperative Alarms (2)

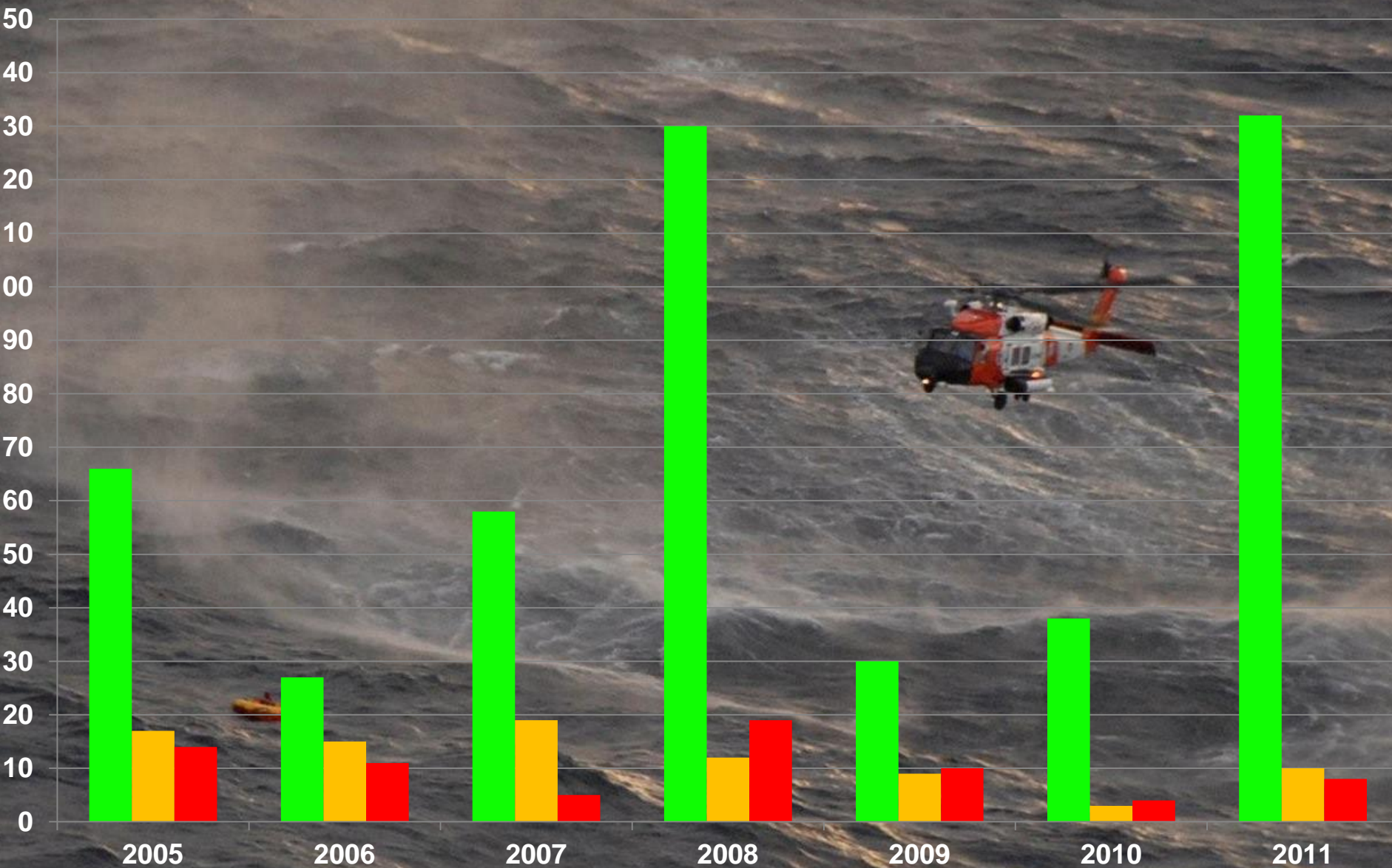


- Insufficient Ring Buoy (9)
- Insufficient Visual Distress (17)
- Documentation/Hull Markings (5)
- No Sound Producing Device (1)
- Insufficient MSD/Y-Valve (2)
- Negligent Operations (0)
- Navigation Lights (1)



Fishing Vessel SAR Statistics

■ Lives Saved ■ Sinkings ■ Lives Lost





Maritime Safety, Security, & Environmental Response

2415 Hours - Ports and Waterways/Coastal
Security Mission

- Surface Patrols
- Aviation Patrols

Used for:

- Military Escorts
- Cruise Ship Escorts
- Ferry Escorts



2011 Arctic Shield



272 NM

Barrow

Chukchi Sea

Point Hope

Kivalina

80 NM

190 NM

Little Diomedes
Wales

24 NM



Anchored IVO Point Hope



Personnel Delivery



LCDR Schallip and Mayor Kingik discuss PARS



CDR Wood presents on effects of hypothermia



Coast Guard Commitment to North Pacific Fisheries

- Fisheries Law Enforcement
 - Level the Playing Field
 - Address concerns of:
 - Fishing Industry
 - Council
 - National Marine Fisheries Service
- Safety of Life at Sea
 - Many issues easily correctable
 - Voluntary dockside Exams





Questions?



LT Anthony Kenne
Fisheries Enforcement
1 February 2012