

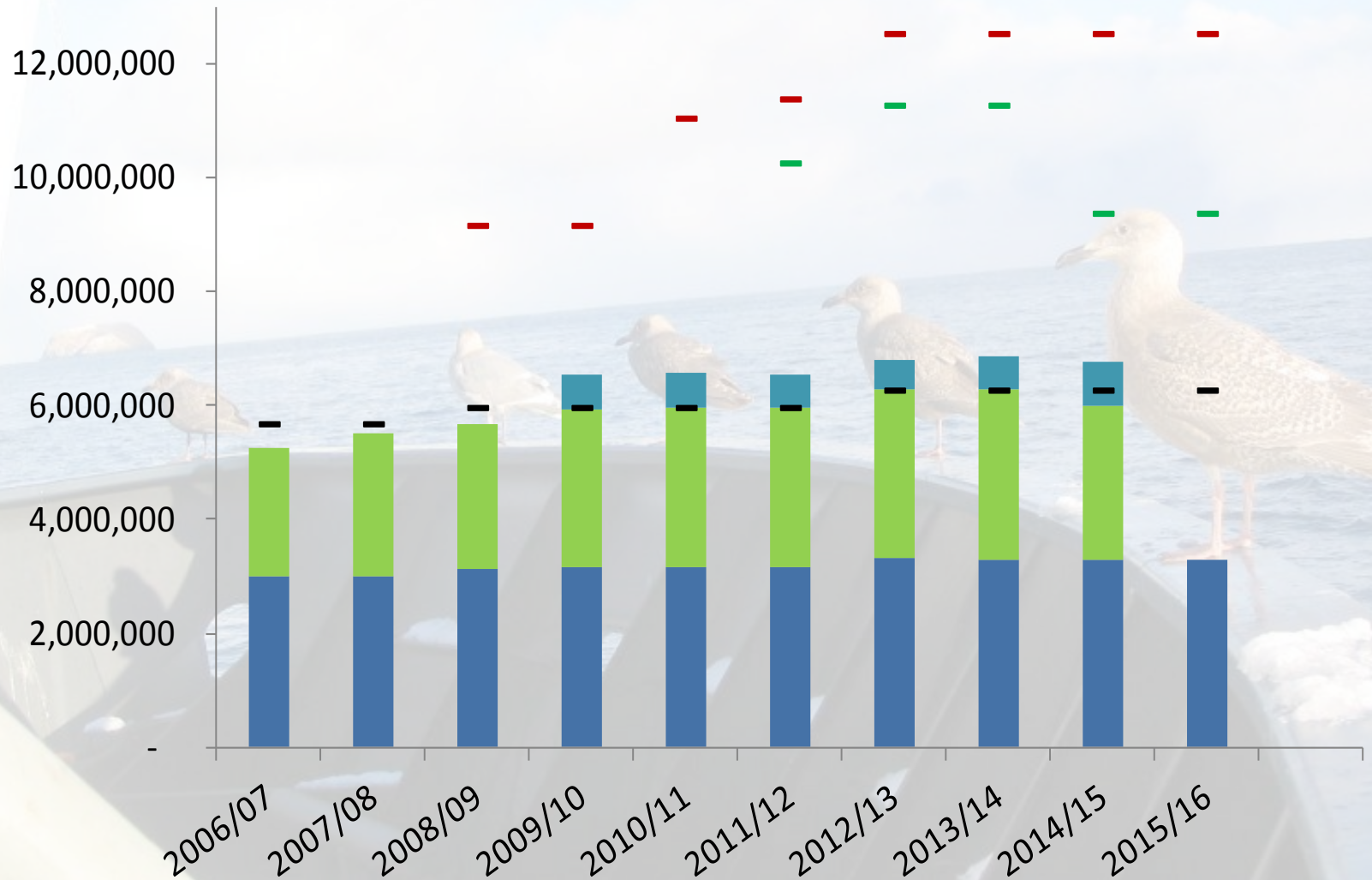
ALASKA DEPARTMENT OF FISH AND GAME REPORT TO THE NPFMC Agenda Item B-3



December 2015

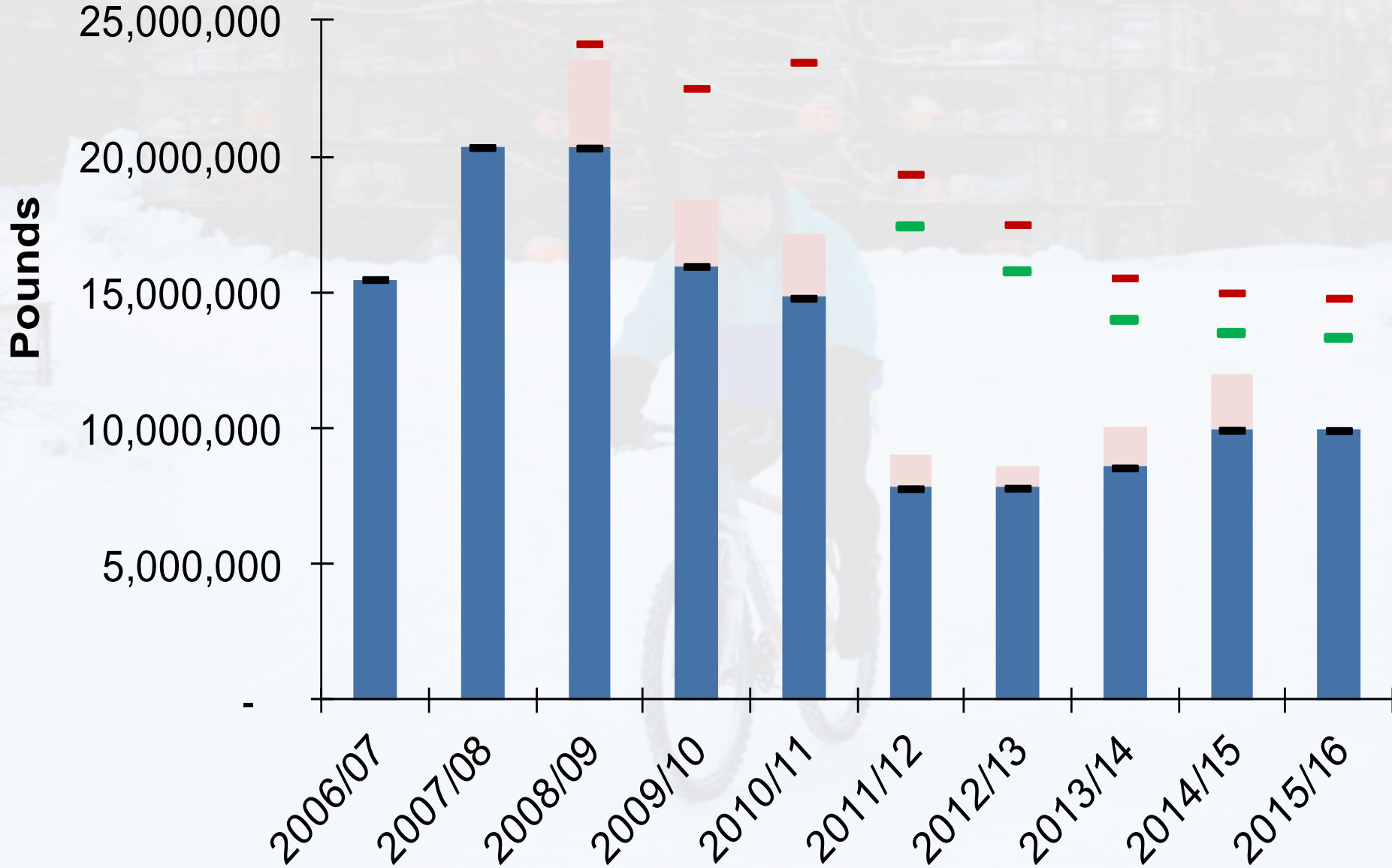
Aleutian Islands Golden King Crab

■ East IFQ/CDQ ■ West IFQ/ACA ■ Other removals — TAC — ABC — OFL

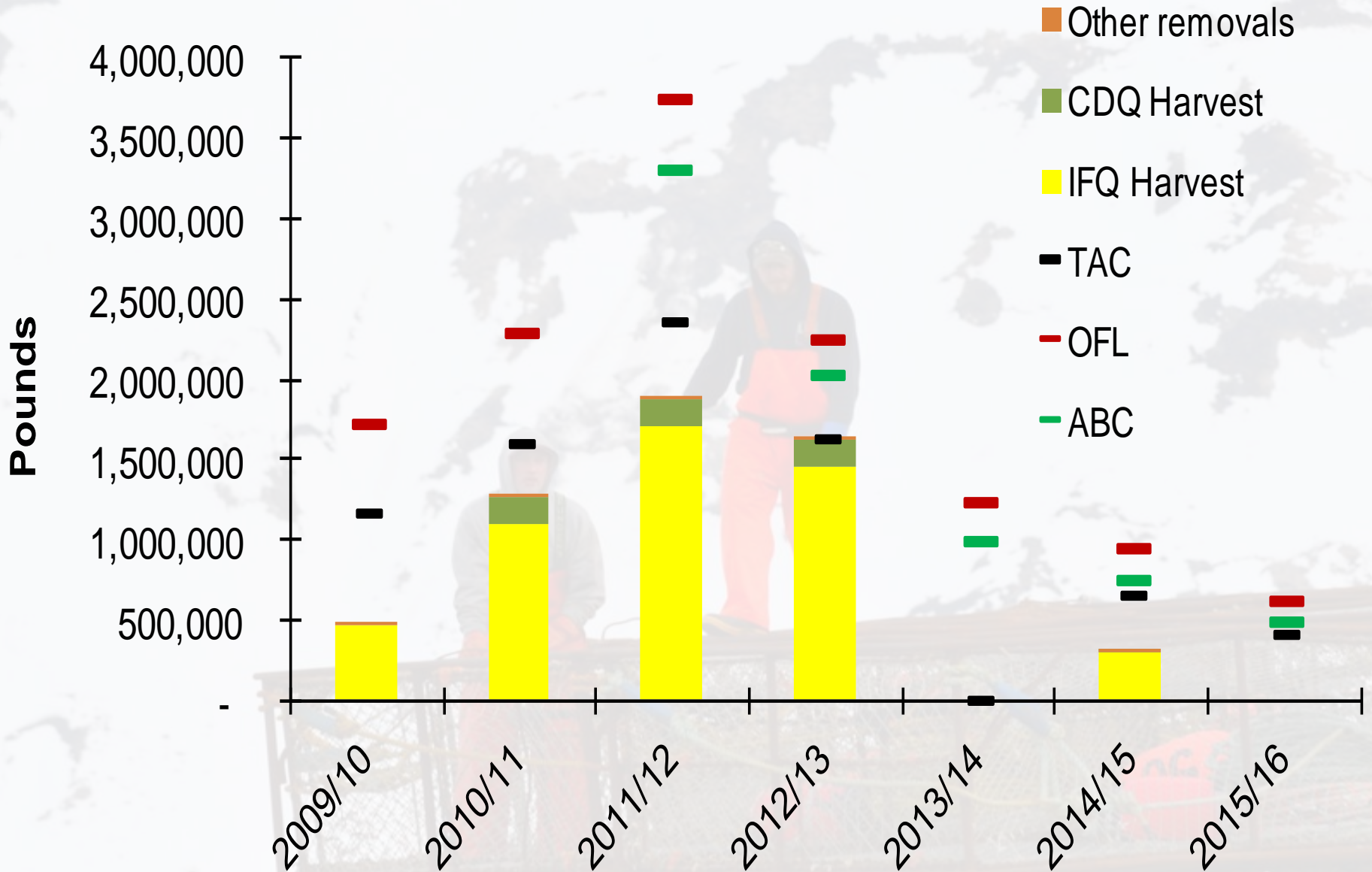


Bristol Bay Red King Crab

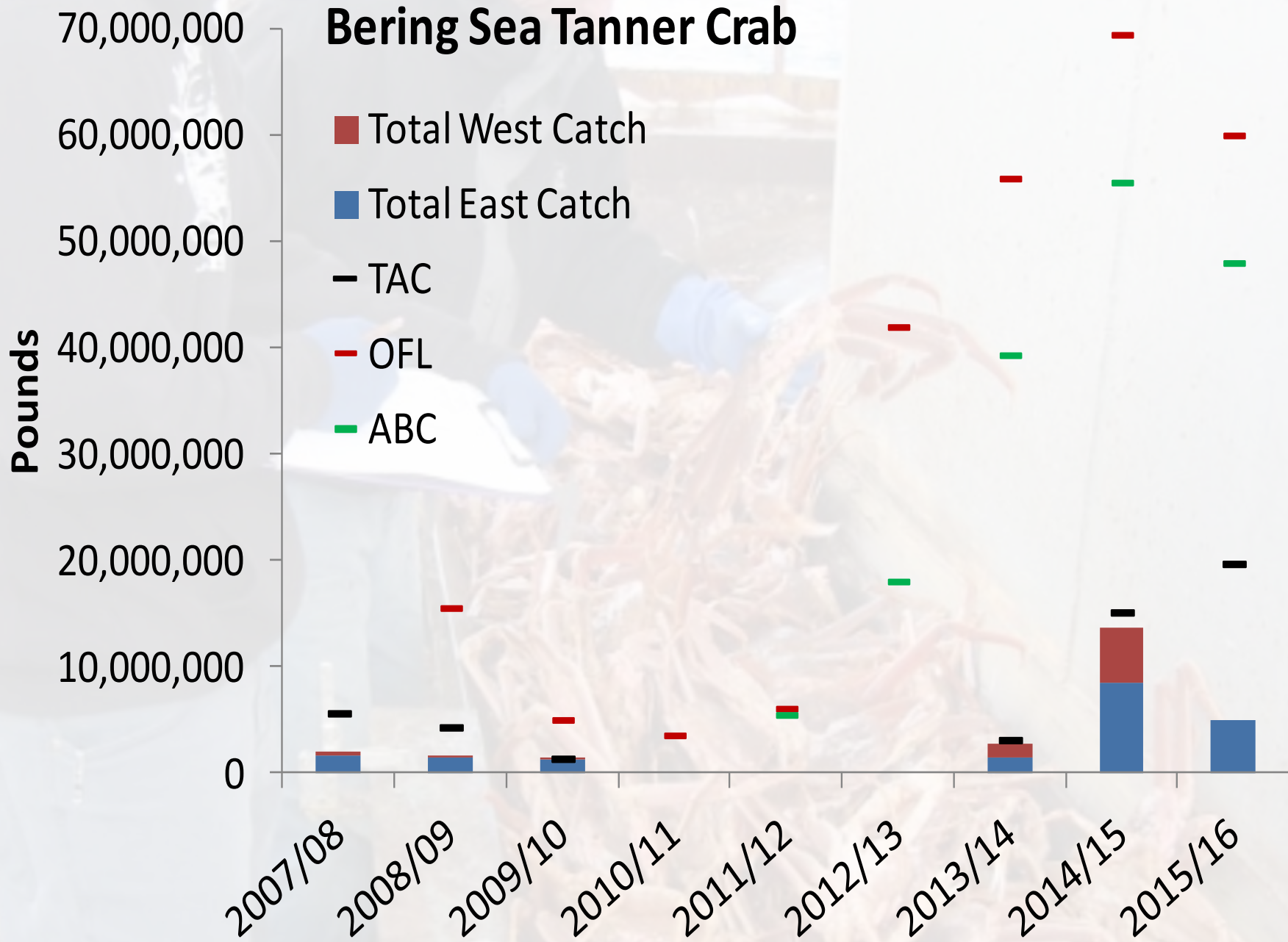
■ Total IFQ/CDQ catch ■ Other removals ■ OFL ■ ABC ■ TAC



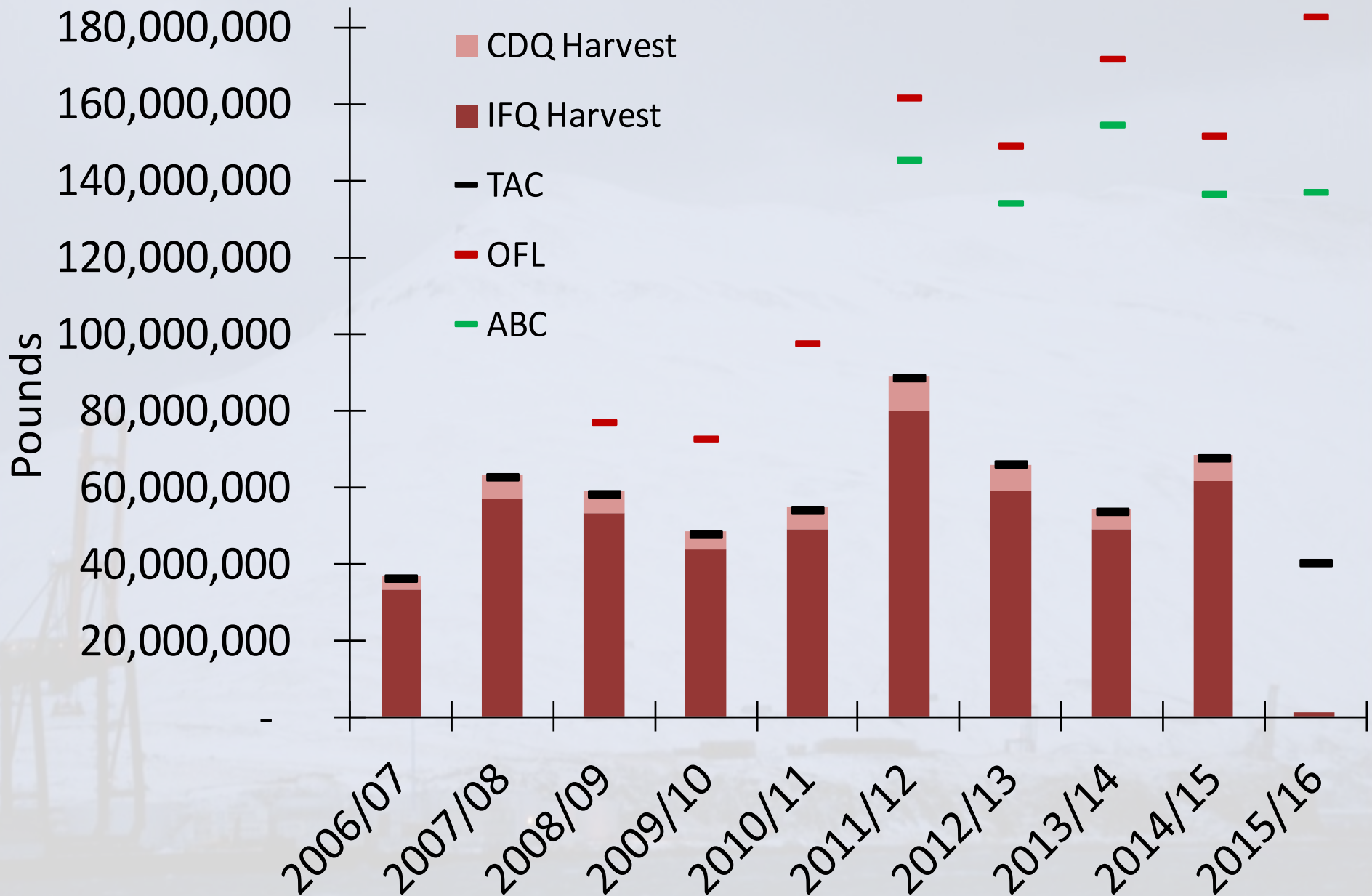
St. Matthew Blue King Crab



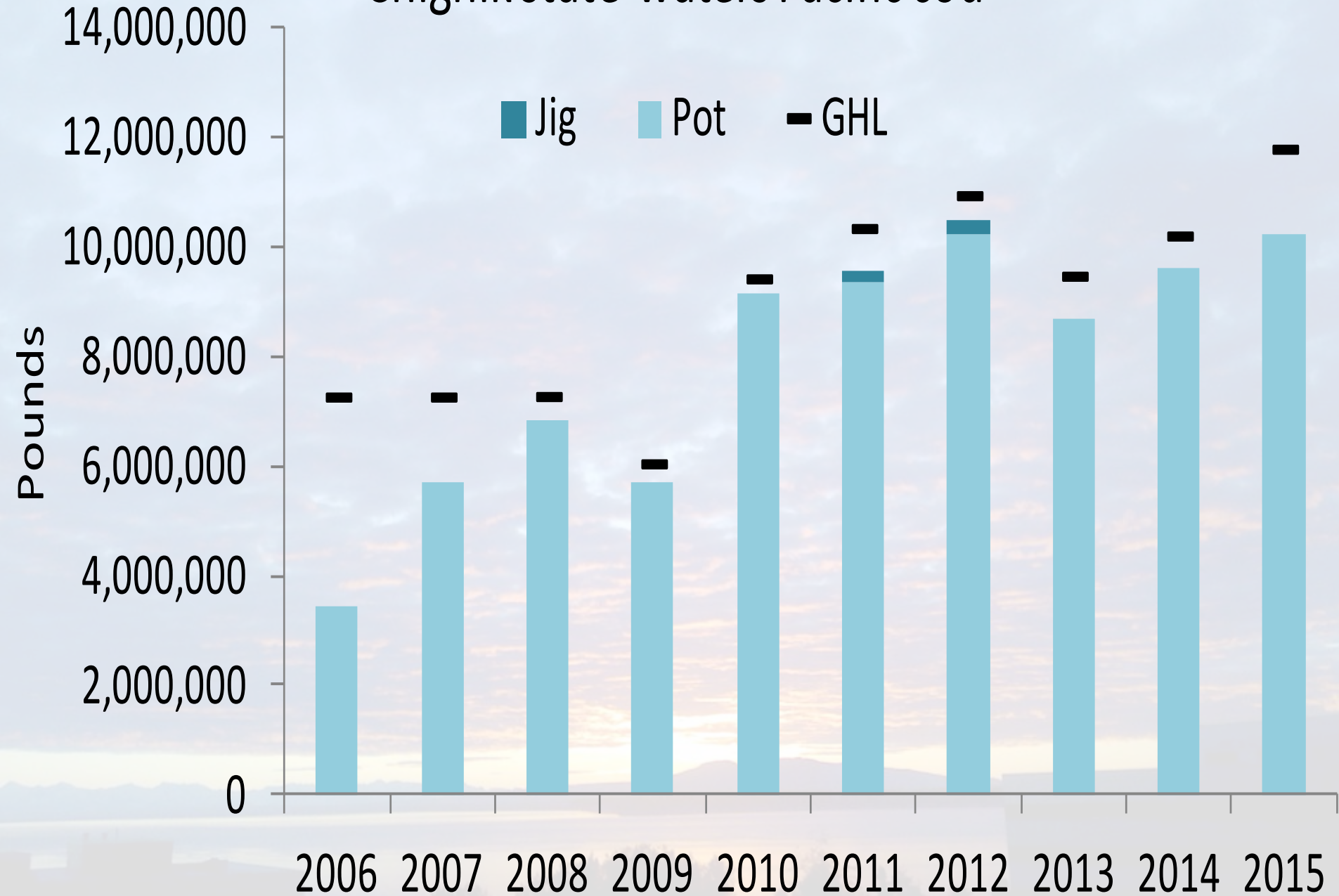
Bering Sea Tanner Crab



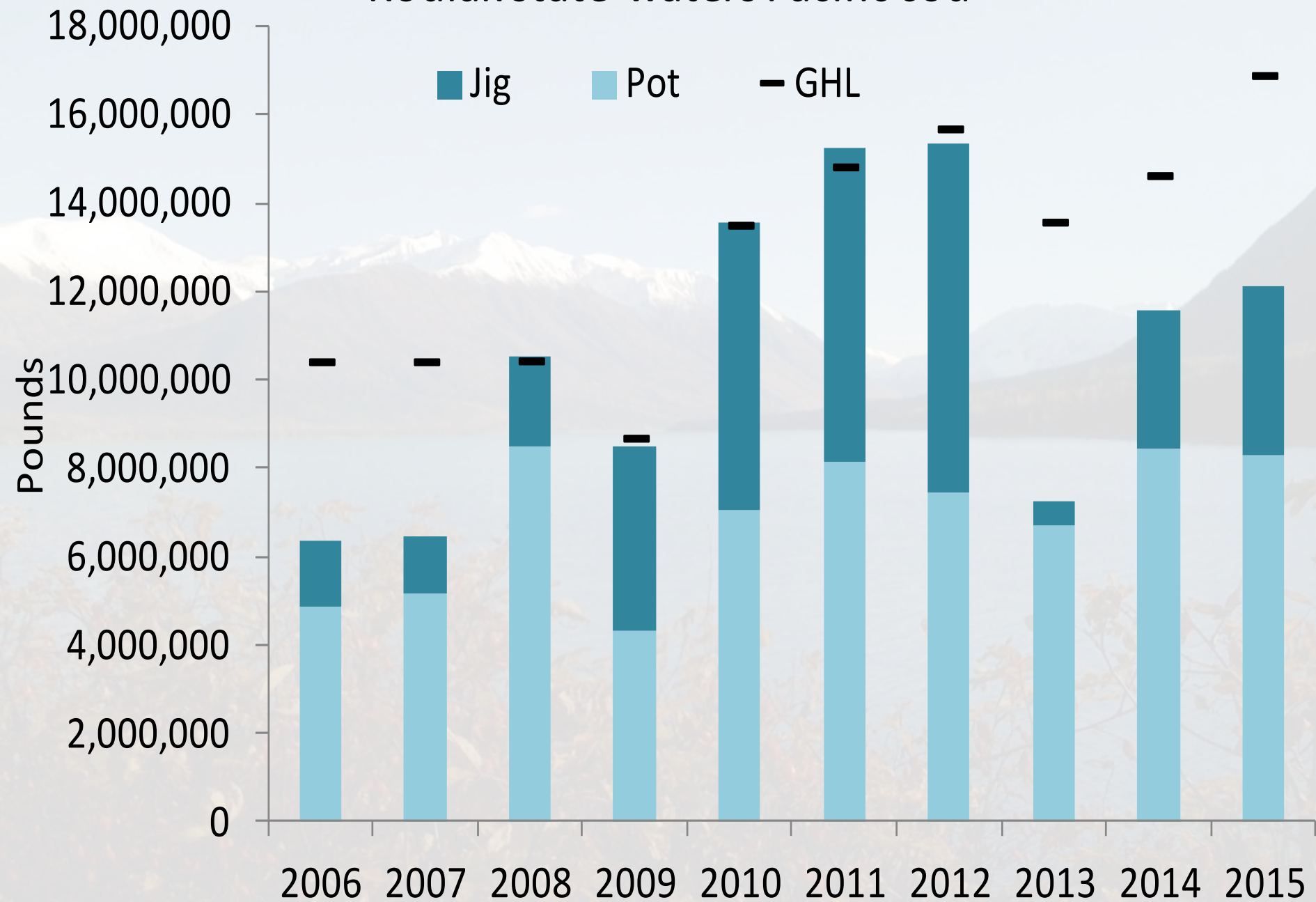
Bering Sea Snow Crab Harvest



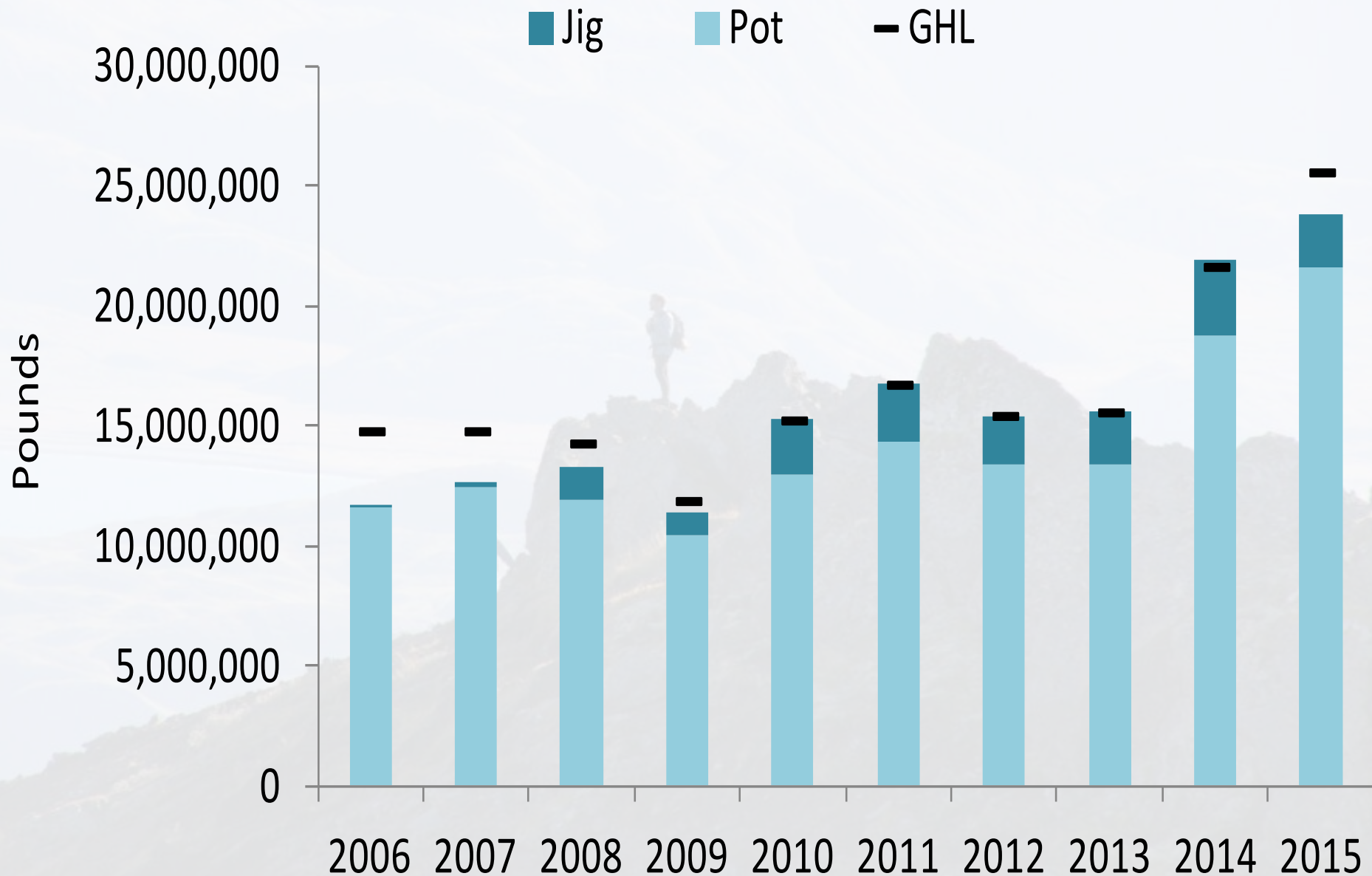
Chignik state-waters Pacific cod



Kodiak state-waters Pacific cod



South Alaska Peninsula state-waters Pacific cod



Alaska Board of Fisheries

Agenda Change Requests (ACRs)

One crab ACR was accepted:

ACR 4 – Proposal 223; scheduled for the A-Y-K meeting, Fairbanks, January 12-16, 2016. Establish an aggregate pot limit of no more than 20 pots per permit holder for the Norton Sound Section winter through the ice commercial fishery (5 AAC 34.925).

Three crab ACRs were denied:

ACR 1 – Increase the allowable level of incidental harvest of *C. bairdi* crab from 5% to 40% of the weight of red king crab onboard while directed fishing for Bristol Bay red king crab east of 166° W longitude (5 AAC 35.506).

ACR 2 – Increase the allowable level of incidental harvest of *C. opilio* crab from 5% to 40% of the weight of *C. Bairdi* crab onboard while directed fishing for Bering Sea *C. bairdi* crab west of 166° W longitude (5 AAC 35.506).

ACR 3 – Amend the *Bering Sea/Aleutian Islands Individual Fishing Quota (IFQ) Crab Fisheries Management Plan* to allow a vessel operator to deploy baited pots in another Bering Sea rationalized crab fishery, for which the vessel is not registered, while the vessel operator delivers crab from another Bering Sea rationalized crab fishery (5 AAC 39.670).

ALASKA PENINSULA / CHIGNIK / ALEUTIAN ISLANDS- BERING SEA PACIFIC COD

November 30 – December 1, 2015, Anchorage.

Chignik Pacific Cod (9 proposals considered)

- 8 Failed.
- 9 Tabled; the Board will consider this proposal pursuant to determining the impacts of a Section 7 consultation with NMFS; see RC 30 for description of action.

South Alaska Peninsula Pacific Cod (4 proposals considered)

- 10 Failed.
- 11 No action.

Bering Sea-Aleutian Islands Pacific Cod (8 proposals considered)

- 14 Passed; set GHL as 27% of AI subarea ABC and removed A/B season. Included step-up provisions to 39% of AI ABC and capped maximum GHL at 15 million pounds.
- 15 Passed; revised proposal to set GHL as 6.4% of BS subarea ABC and expanded the western fishing boundary to 170° W long., with the exception of 'no fishing areas' as established in 50 CFR 679 – Table 12, and 3 nm haul out closures in Table 5 as well as closed waters in western portion of area.
- 16 No action.
- 17 Failed.
- 18 Passed.
- 19 No action.
- 20 Passed.
- 21 Passed; see RC 27

STATEWIDE FINFISH AND SUPPLEMENTAL ISSUES

March 8–12, 2016, Anchorage

Groundfish (7 proposals to be considered)

- 213 Clarify possession and landing requirements for Pacific cod and walleye pollock.
- 214 Specify that bycatch in excess of the allowable amount will be surrendered to the state and donated to charity and establish fines for bycatch in excess of the allowable amount.
- 215 Establish a 58' overall length limit for vessels participating in South Alaska Peninsula parallel walleye pollock fishery using trawl gear.**
- 194 Close all waters of Unalaska Bay to commercial fishing for groundfish with pelagic trawl gear. (This proposal will be heard at the Alaska Peninsula / Chignik / Aleutian Islands Finfish meeting, and be heard and deliberated on at the Statewide Finfish meeting)**
- 216 Establish a state waters walleye pollock purse seine fishery in Southeast Alaska.**
- 217 Establish fishing season for walleye pollock that does not conflict with salmon season.**
- 218 Establish state-waters walleye pollock jig fishery management plans with guideline harvest levels deducted from total allowable catch (TAC) for the Eastern Gulf of Alaska, Prince William Sound, Cook Inlet, Kodiak, Chignik, South Alaska Peninsula and Bering Sea-Aleutian Islands.**

Questions?

