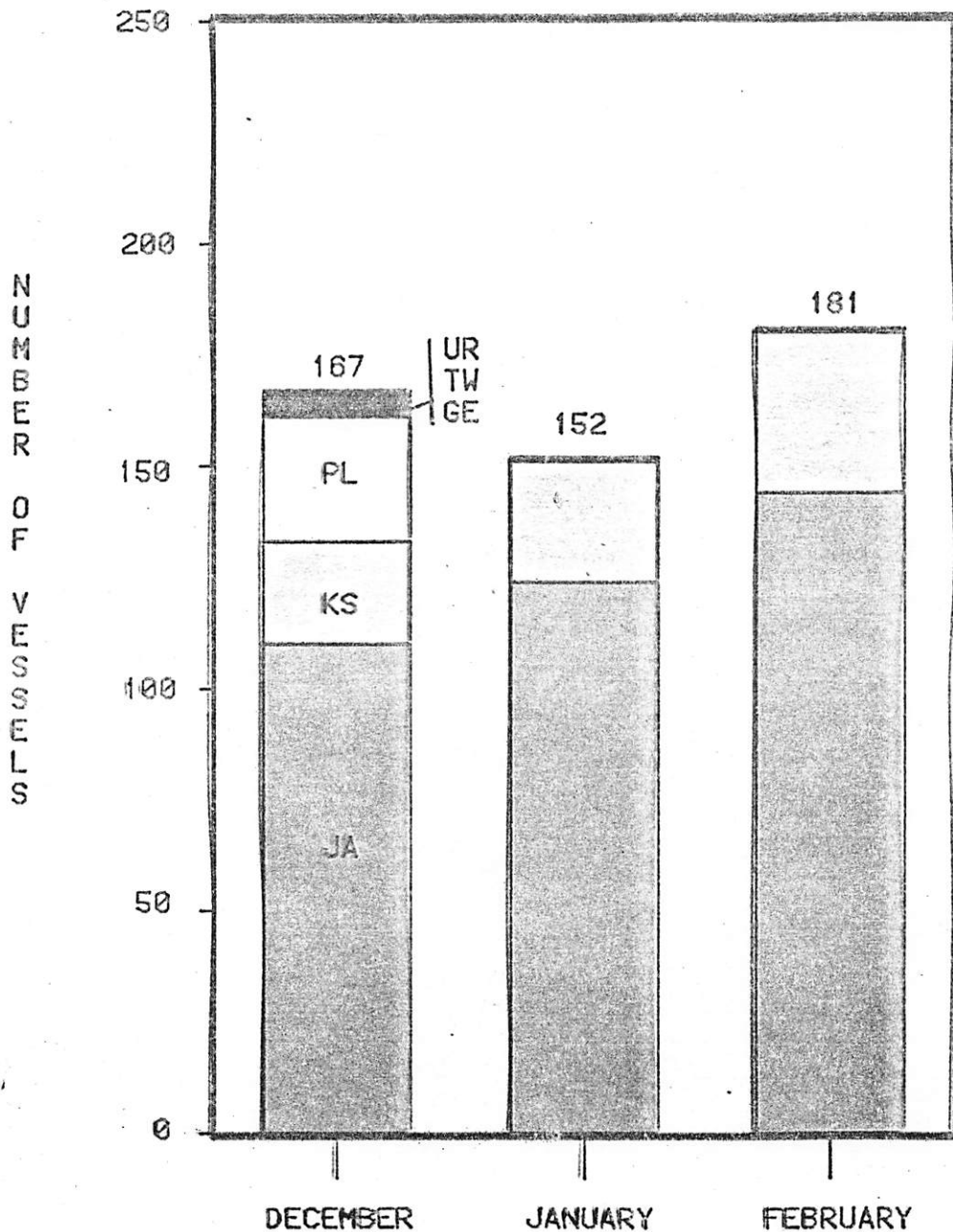
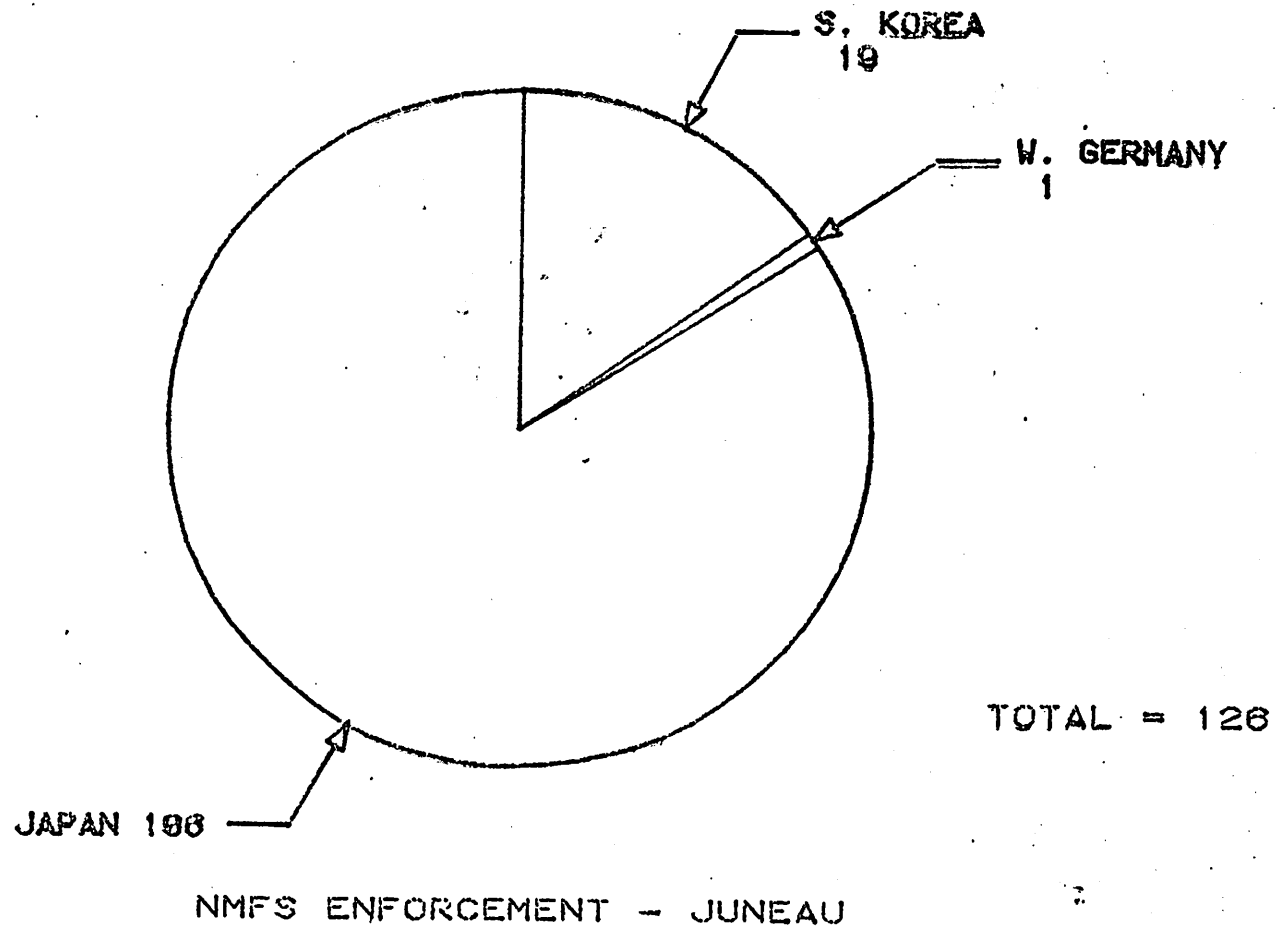


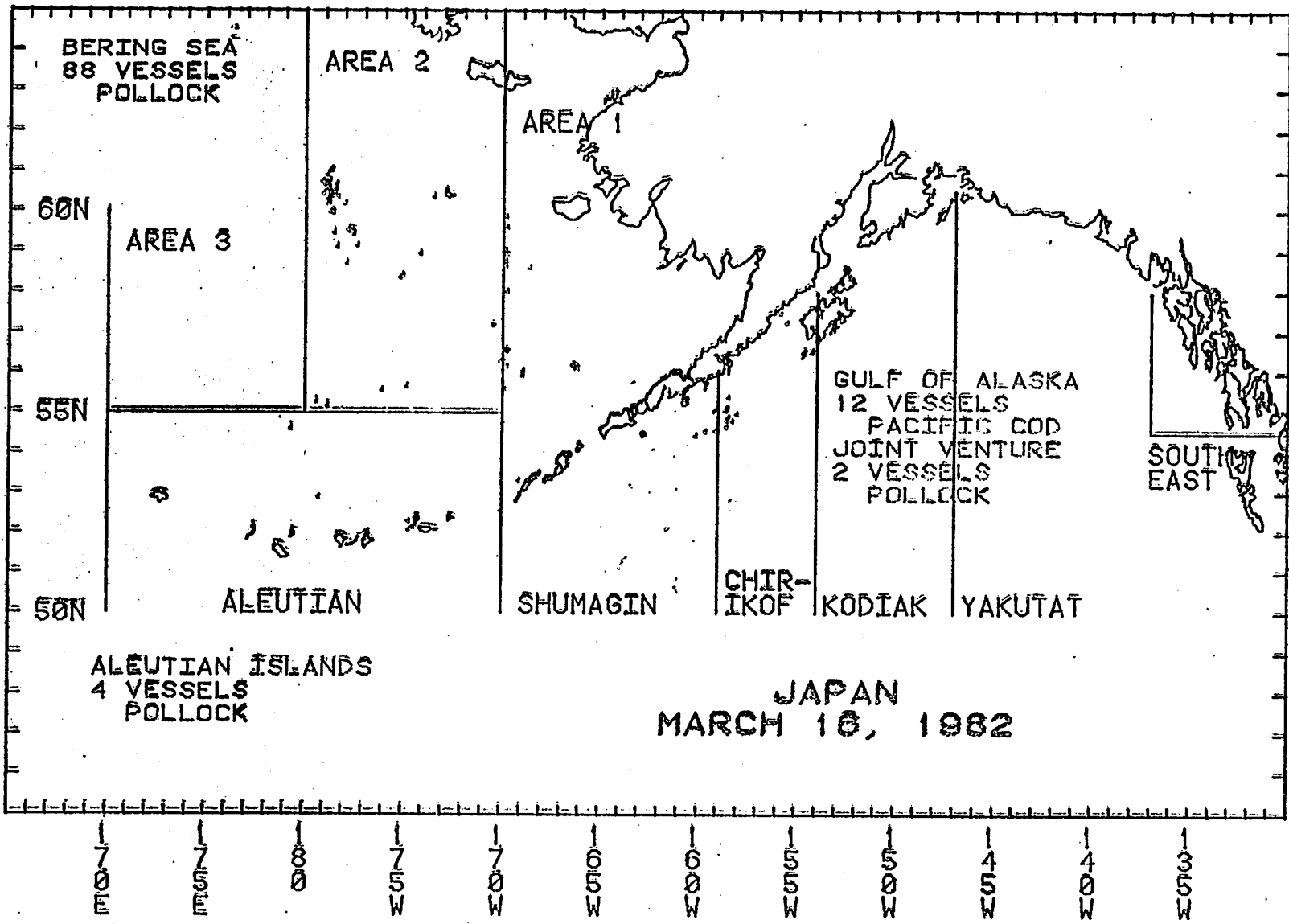
NUMBER OF FOREIGN VESSELS OFF ALASKA
DECEMBER 1981 - FEBRUARY 1982



NMFS ENFORCEMENT - JUNEAU

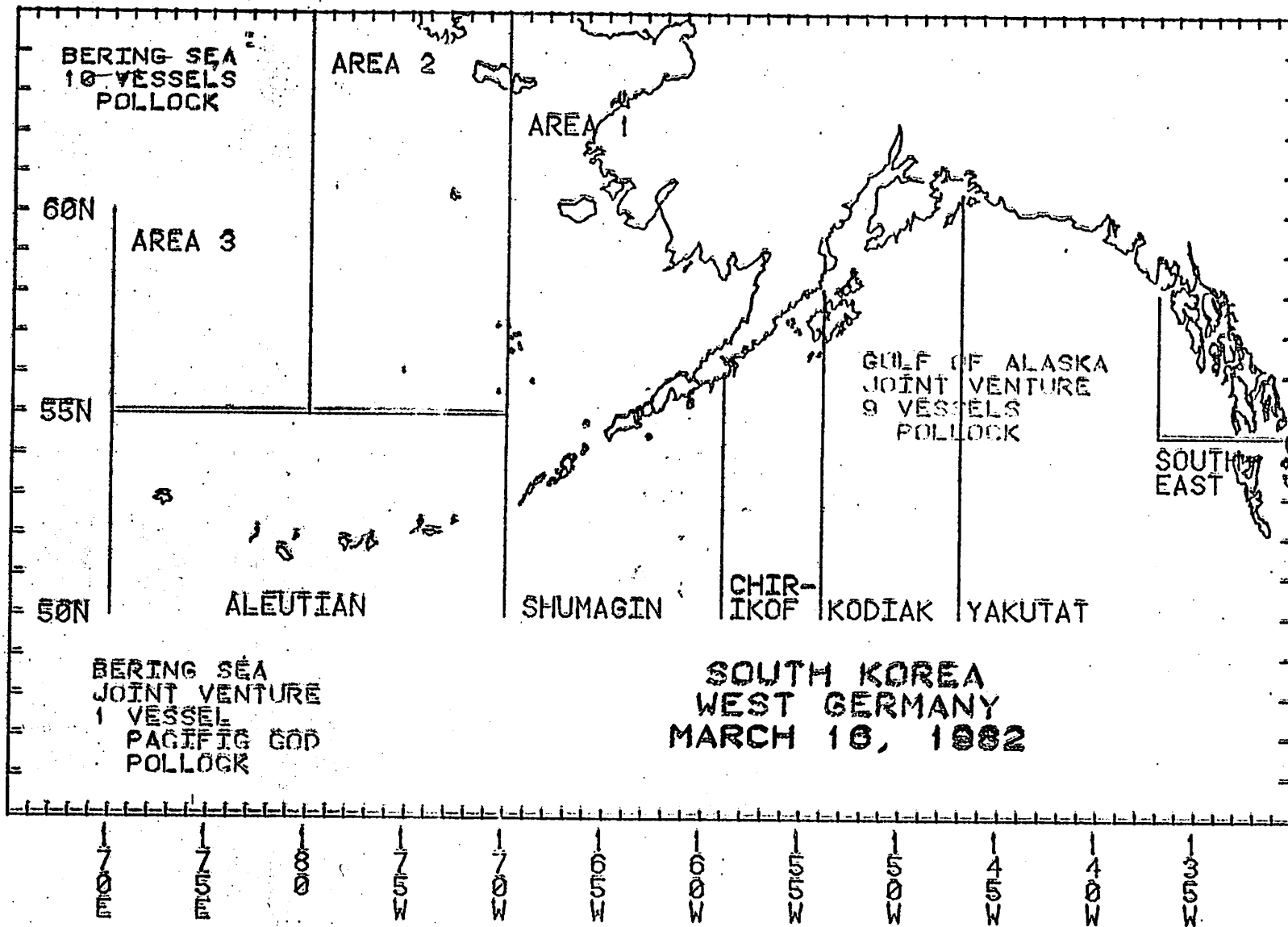
NUMBER OF FOREIGN VESSELS OFF ALASKA
MARCH 10, 1982





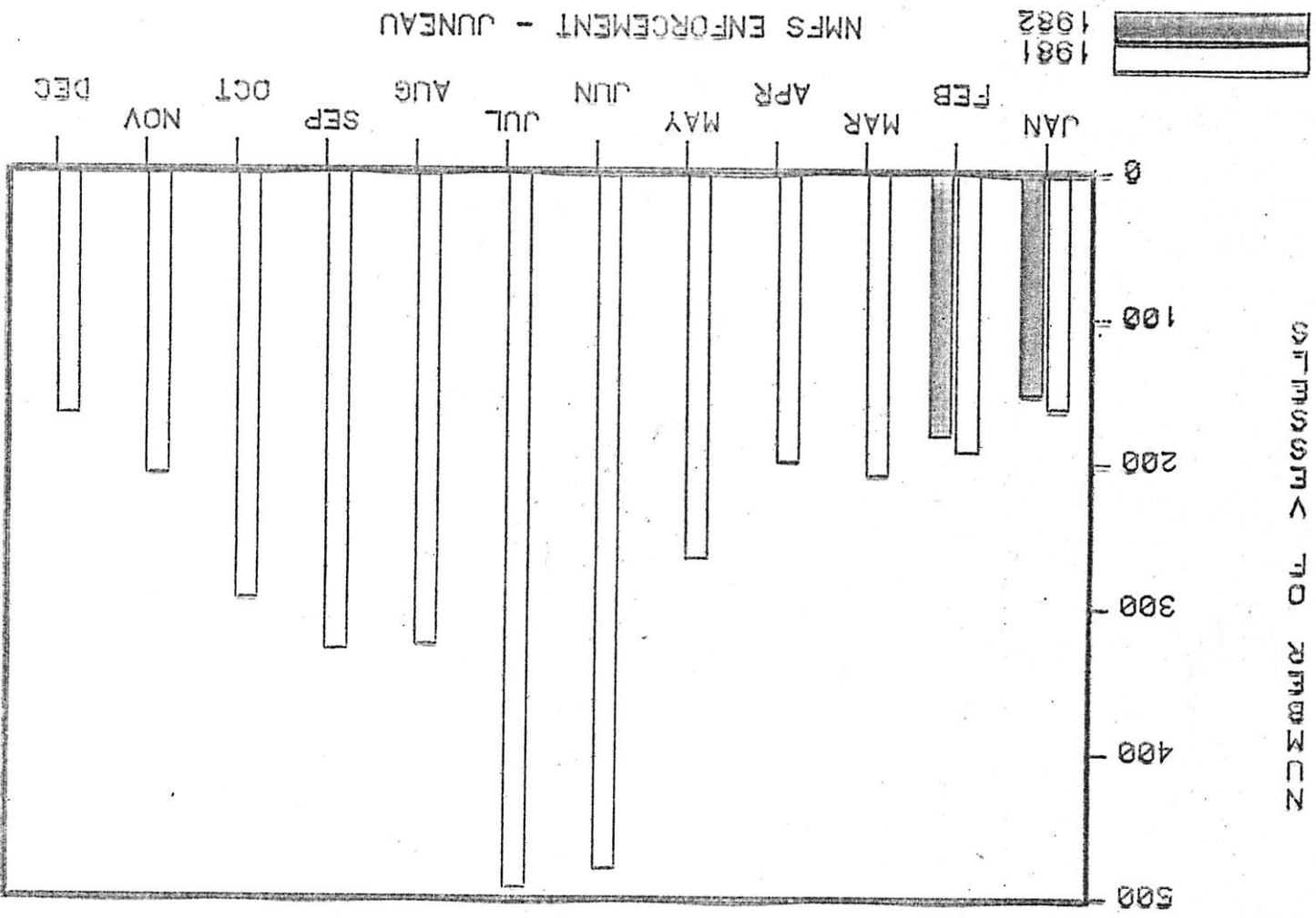
JAPAN
MARCH 18, 1982

NMFS ENFORCEMENT - JUNEAU

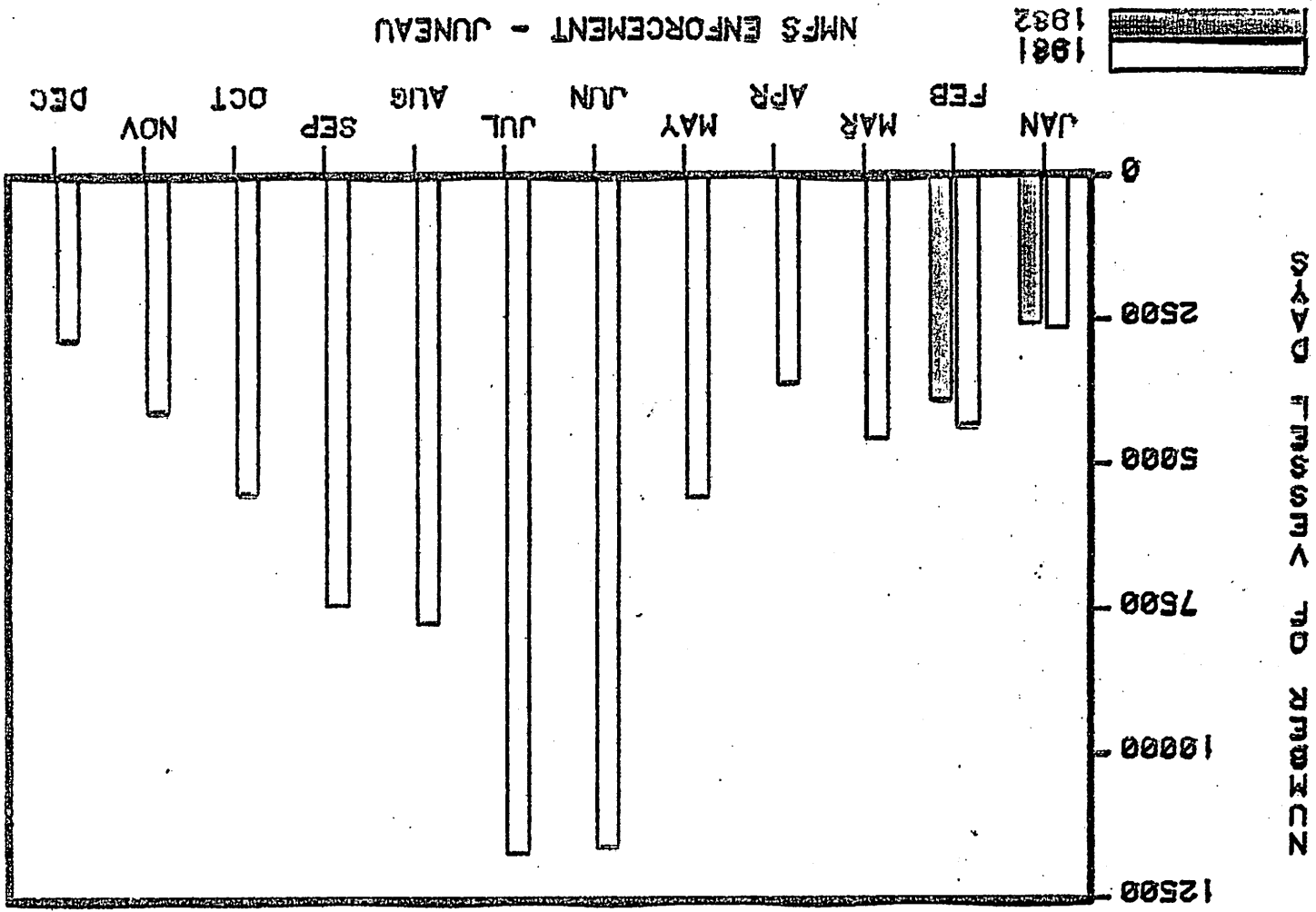


NMFS ENFORCEMENT - JUNEAU

NUMBER OF FOREIGN VESSELS OFF ALASKA
1981 AND 1982



NUMBER OF FOREIGN VESSEL DAYS OFF ALASKA
1981 AND 1982

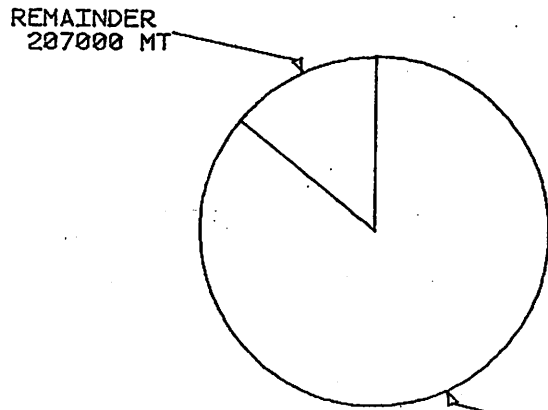


NMFS ENFORCEMENT - JUNEAU

1981
1982

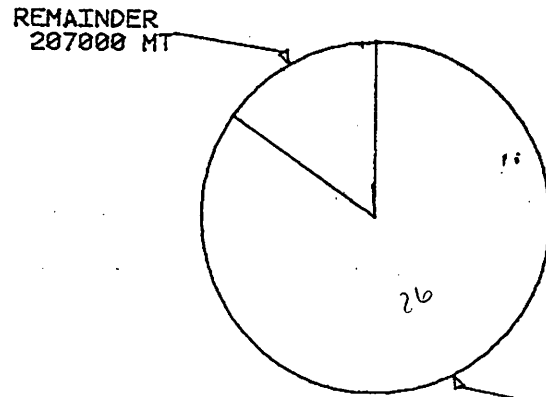
SEASIDE FISHERY AND PROTECT

BERING SEA/ALEUTIAN ISLANDS



1980

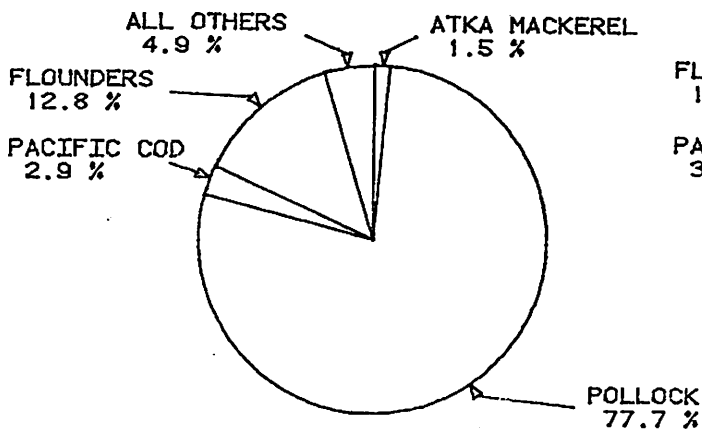
TALFF: 1,509,242 MT



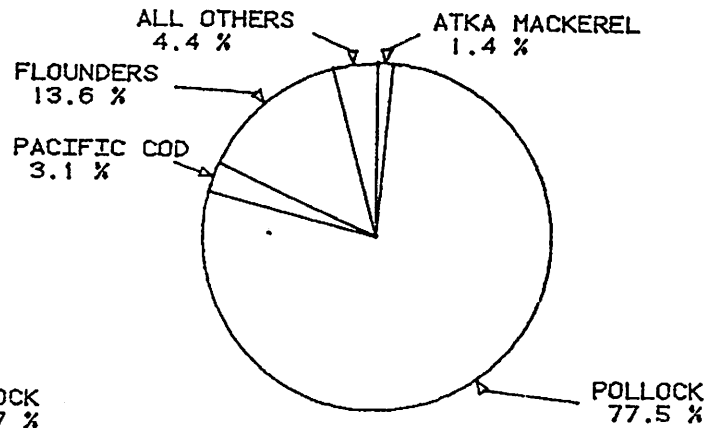
1981

TALFF: 1,479,609 MT

SPECIES COMPOSITION

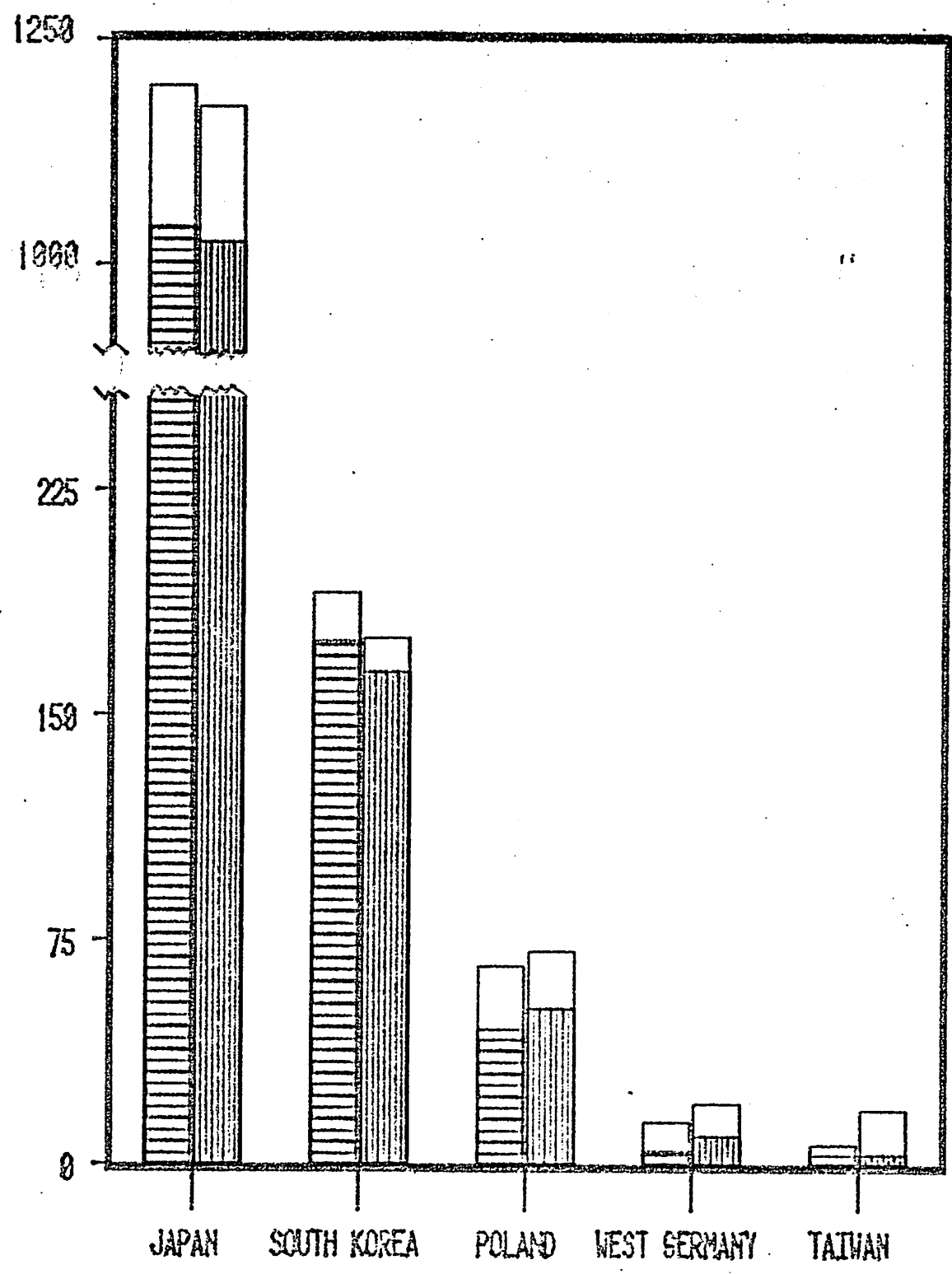


1980



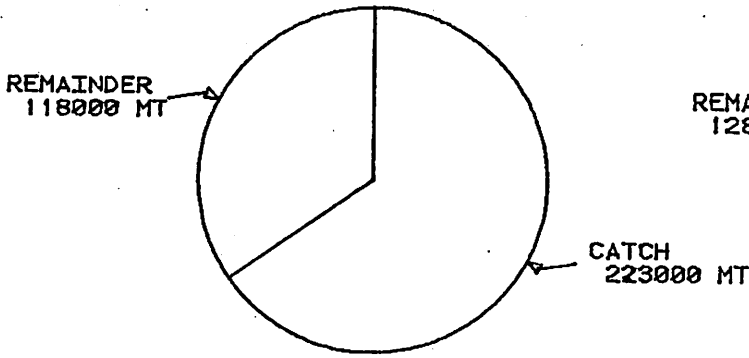
1981

BERING SEA/ALEUTIANS

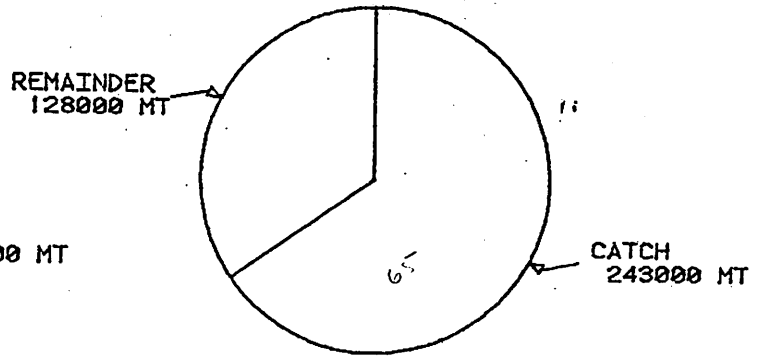


 1980
1981

GULF OF ALASKA



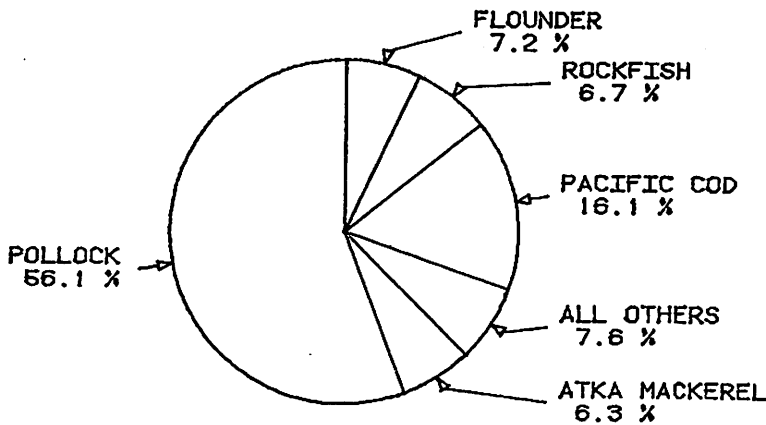
1980



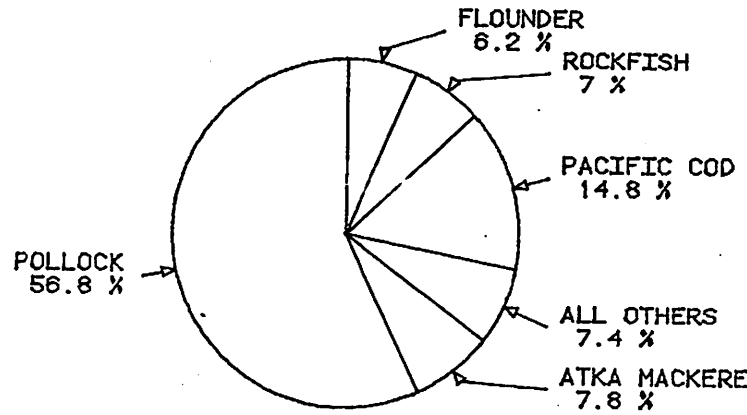
1981

TALFF: 340,933 MT TALFF: 374,274 MT

SPECIES COMPOSITION

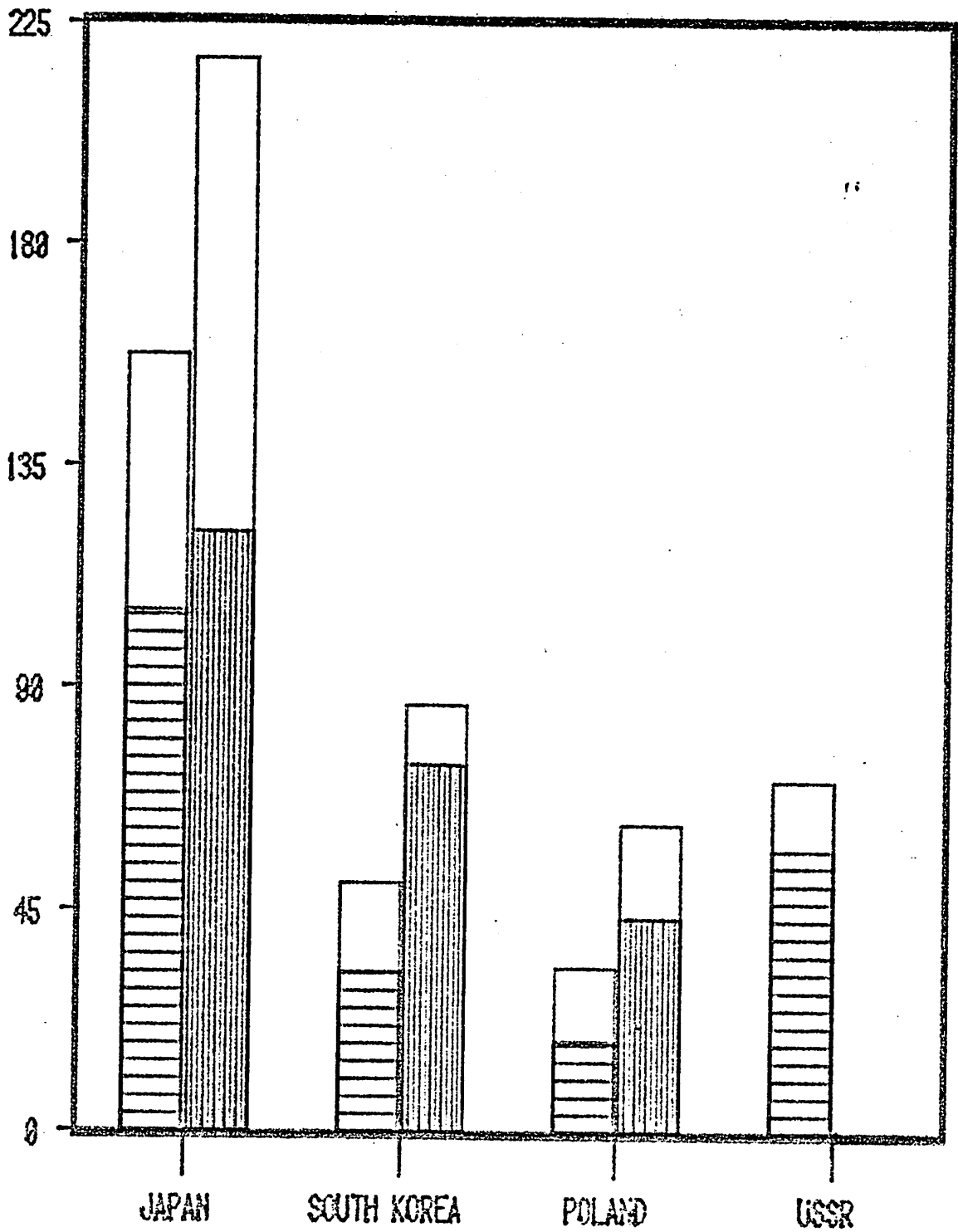


1980



1981

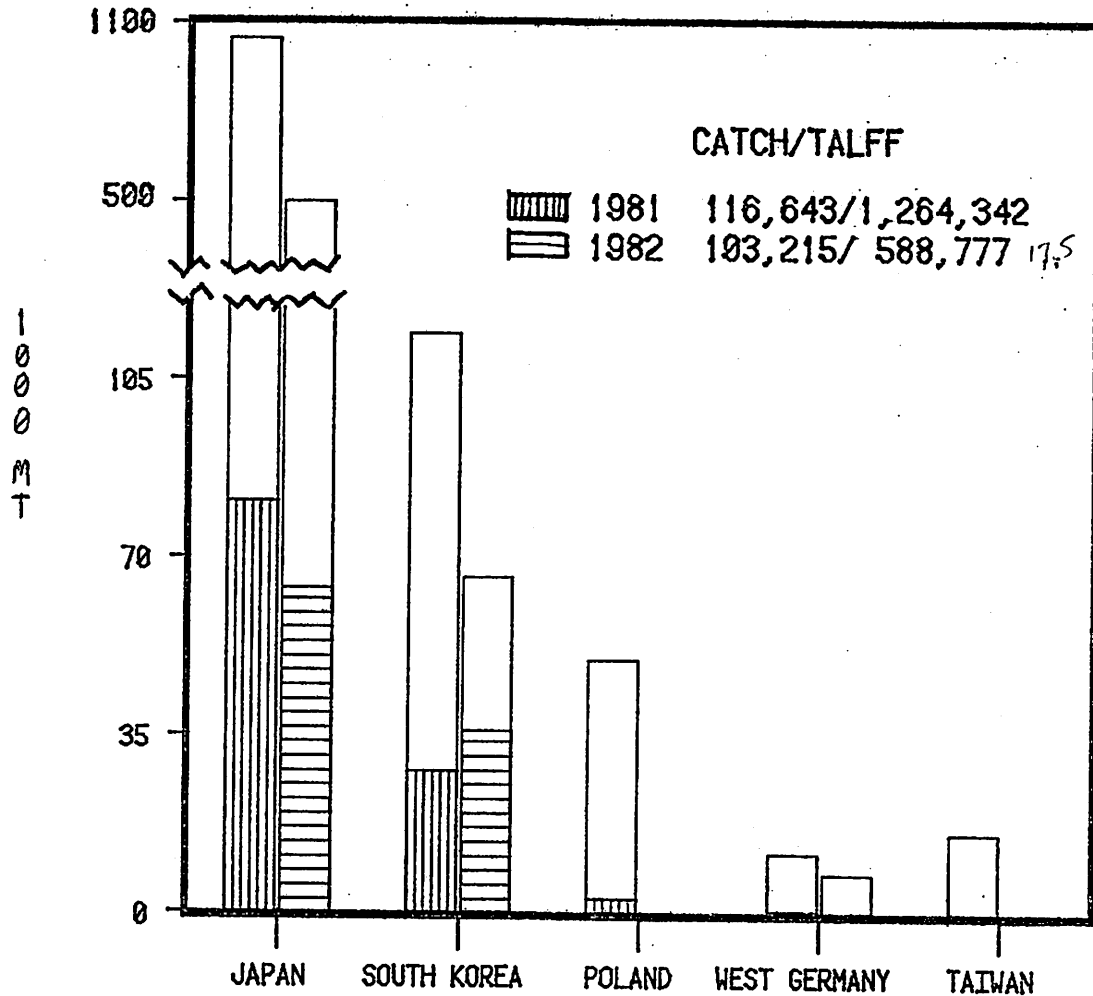
GULF OF ALASKA



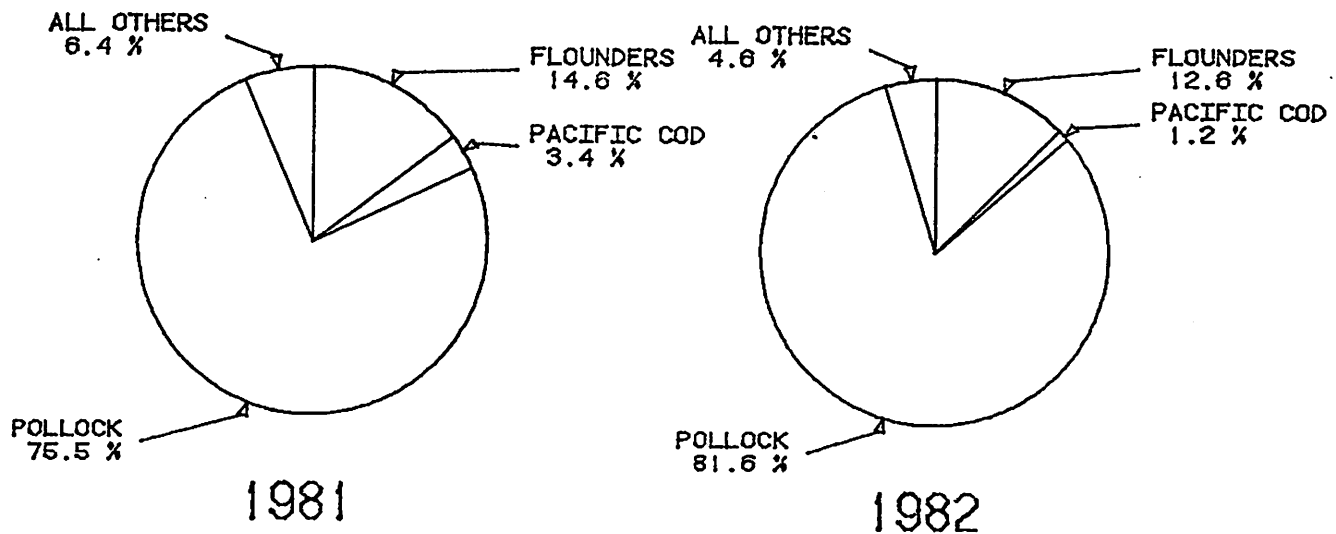
1980
1981

BERING SEA/ALEUTIAN ISLANDS

(THROUGH FEBRUARY)



SPECIES COMPOSITION



GULF OF ALASKA (THROUGH FEBRUARY)

