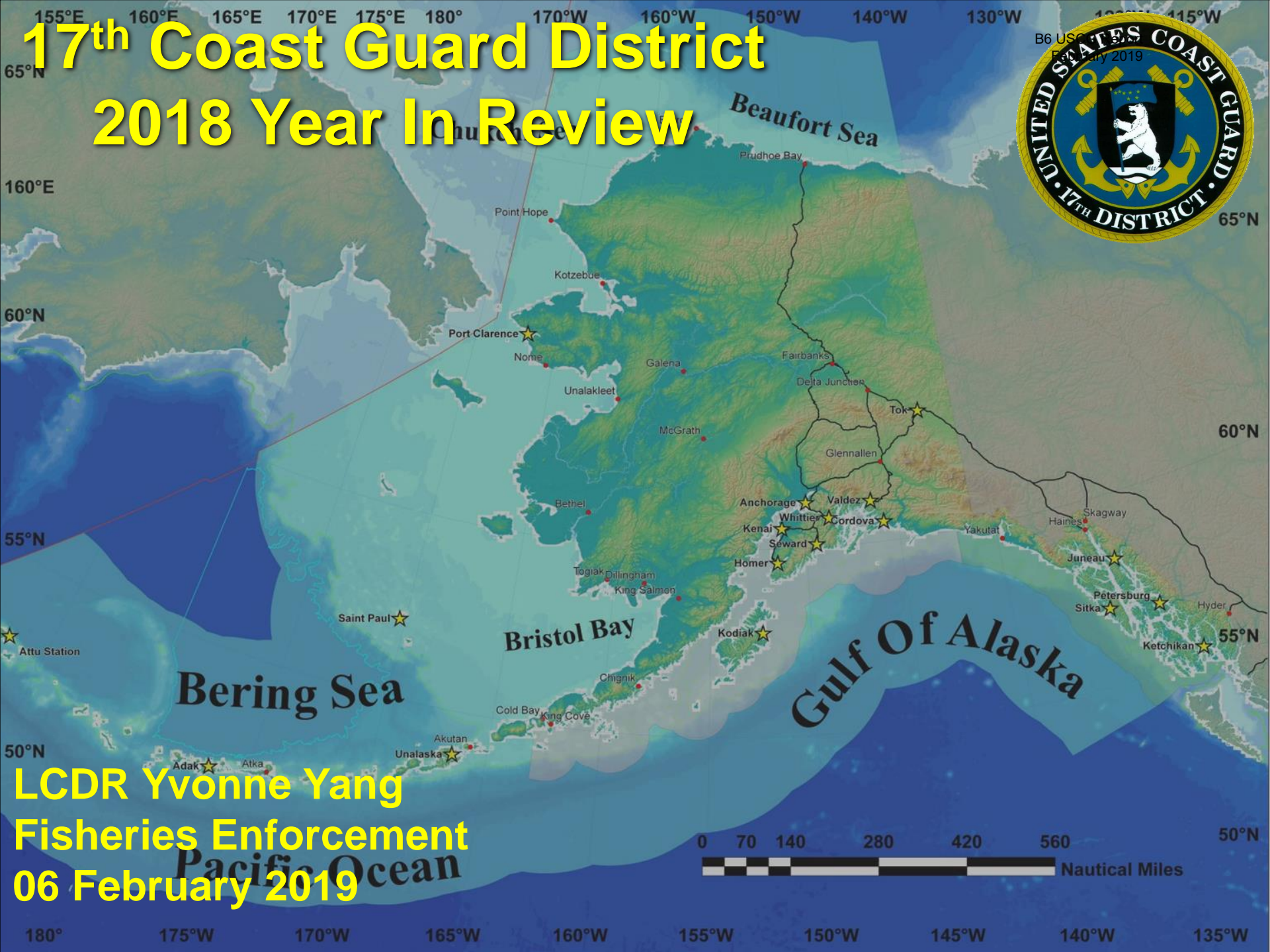


17th Coast Guard District 2018 Year In Review

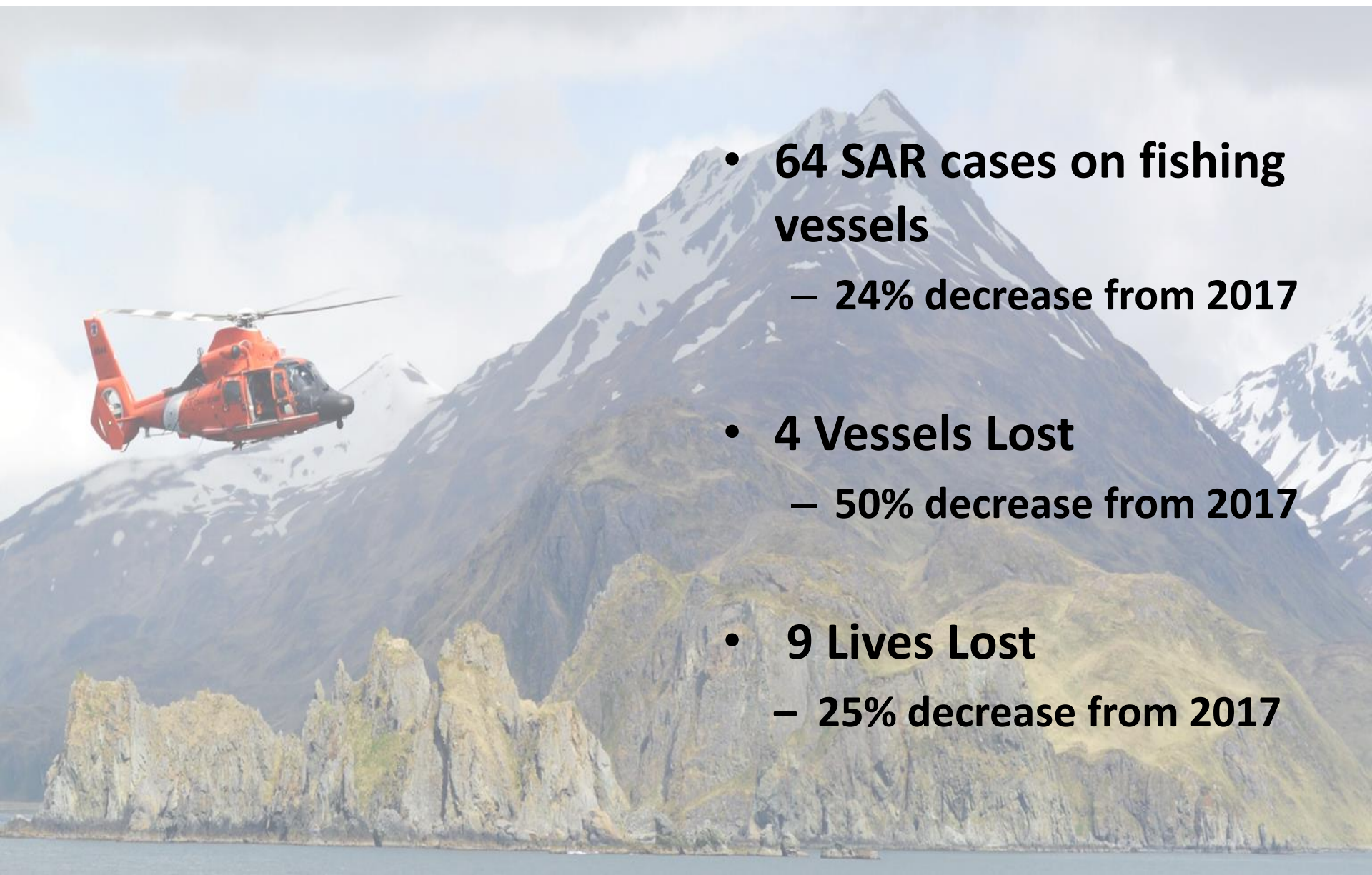


LCDR Yvonne Yang
Fisheries Enforcement
06 February 2019



Search and Rescue

- **64 SAR cases on fishing vessels**
 - 24% decrease from 2017
- **4 Vessels Lost**
 - 50% decrease from 2017
- **9 Lives Lost**
 - 25% decrease from 2017





Boardings with Safety Violations

- **Most Common Violations**

- Visual Distress Signals (33)
- Type IV/PFD/Life Ring (26)
- Insufficient/Unserviceable Fire Fighting Equipment (21)
- Documentation (20)
- Expired/Unregistered/Uninspected EPIRB (11)
- Navigation Lights/Sound Signal (5)
- Missing/Expired Life Raft (5)
- Insufficient/Unserviceable Immersion Suits (3)
- Inoperable bilge alarm (3)
- Improper Vessel Numbering (3)

- In 2018, 1057 total federal fisheries & safety boardings
 - 174 Safety Violations detected on 86 Vessels
 - 8% of vessels boarded had safety violations
 - Increase from 7% in 2017
 - 10 Voyage Terminations



International Fisheries Engagements




- Central Bering Sea Pollock Convention (Donut Hole)
- US-Russian Intergovernmental Consultative Committee on Fisheries (ICC)
- Continued operational cooperation w/Russian Border Guard and Chinese Coast Guard
- North Pacific Fisheries Commission (NPFC)
- North Pacific Anadromous Fish Commission (NPAFC)
- International Pacific Halibut Commission (IPHC)

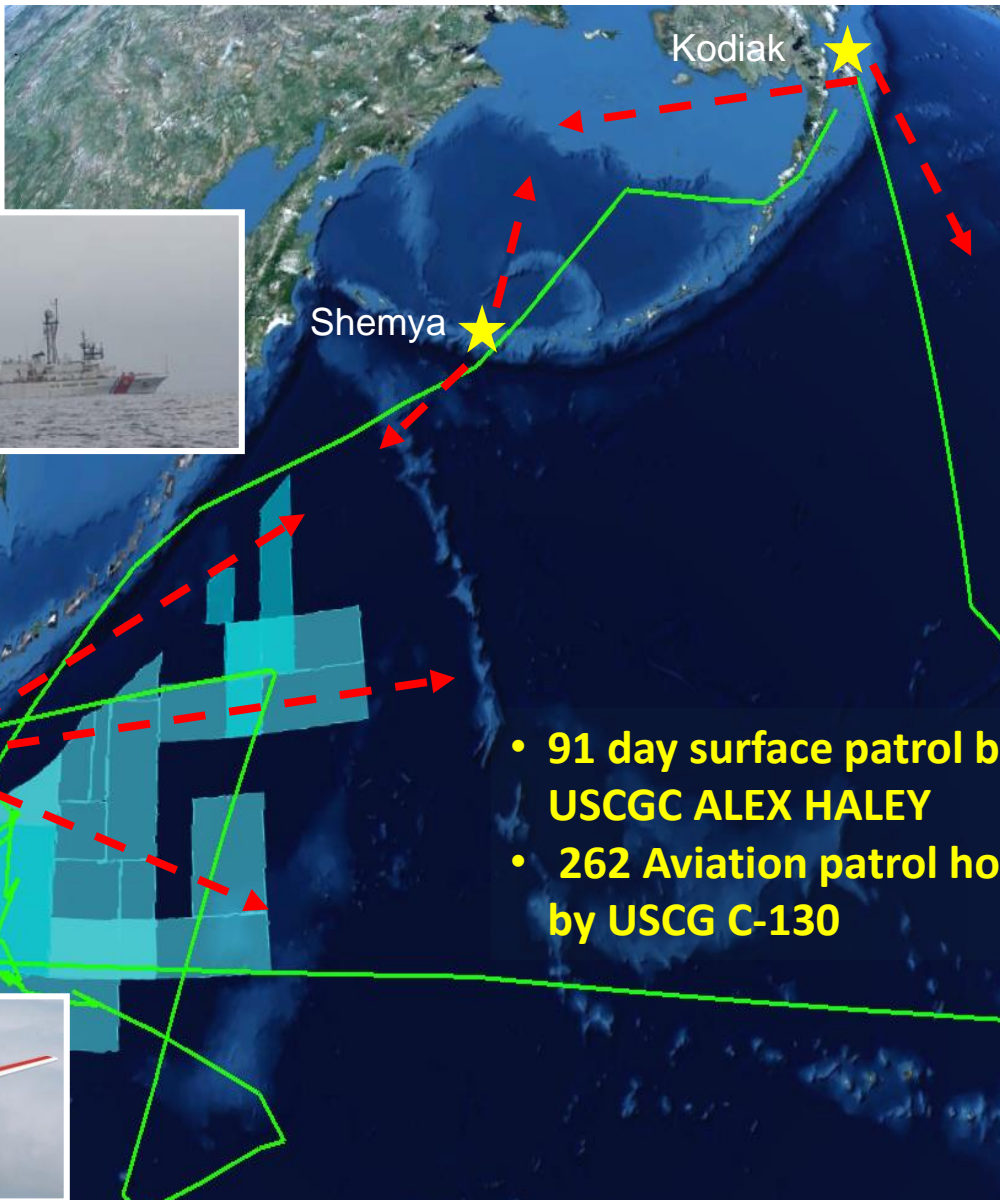


Operation North Pacific Guard May – August

B6 USCG Report
February 2019



 C130 coverage
 C130
 ALEX HALEY



- 91 day surface patrol by USCGC ALEX HALEY
- 262 Aviation patrol hours by USCG C-130

Hawaii

Kodiak

Shemya

Misawa

Tokyo



Maritime Boundary Line (MBL)

Historical Encroachments & Interdictions

Year	2013	2014	2015	2016	2017	2018
Fleet Density	11	10	5	4	4	4
Suspected Incursions (AIS)	30	34	0	0	5	5
Vessels Visually ID'd	8	5	0	0	0	0
Verbal Warnings	3	1	0	0	0	0

Data SIC, NOAA, U.S. Navy, NGA, GEBCO
Image ©2013 TerraMetrics
Image IBCAO

Pointer: 62°25'21.18" N 178°30'26.40" W

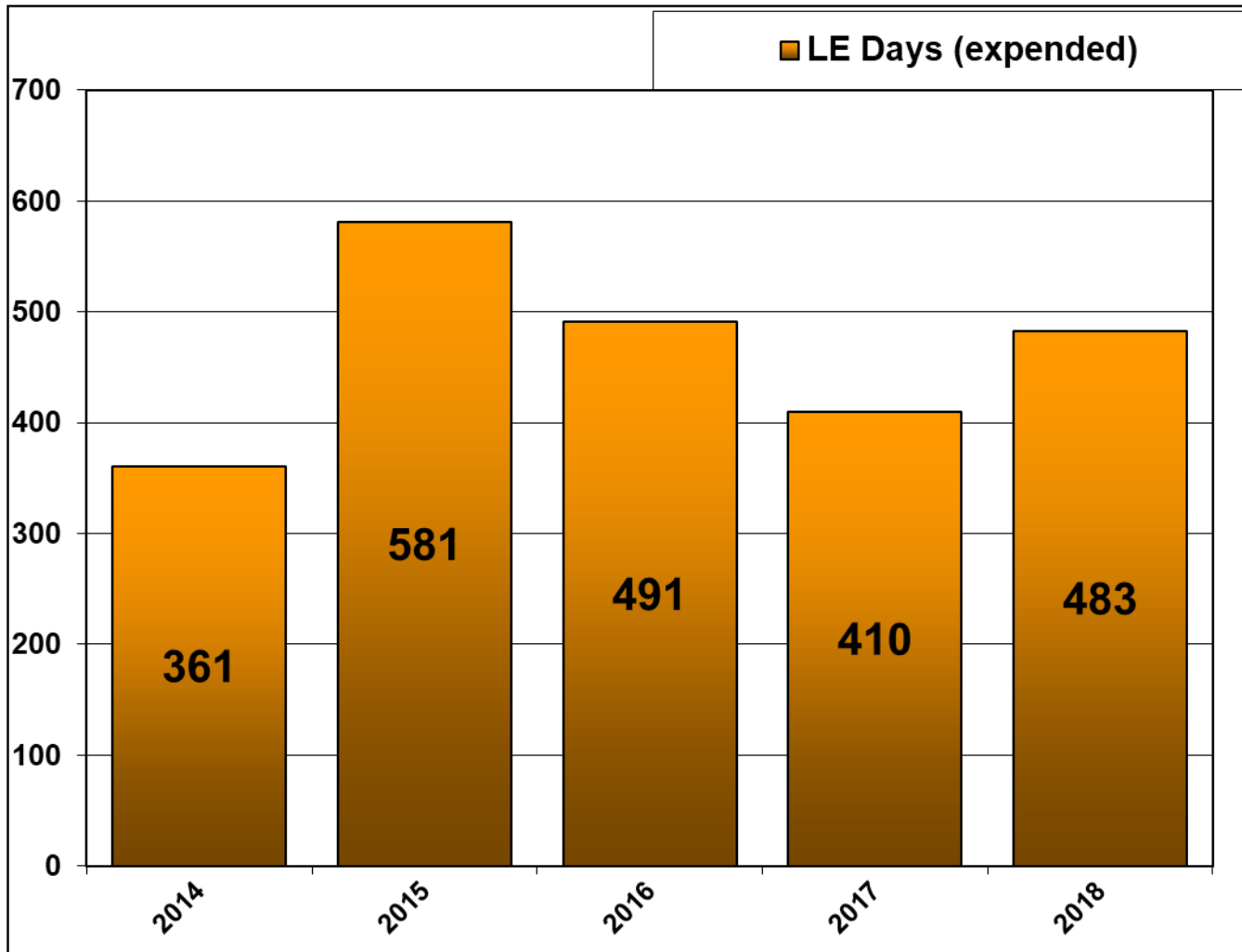
Streaming 100%

©2007 Google™
Elevation: 438.92 m



Cutter Usage

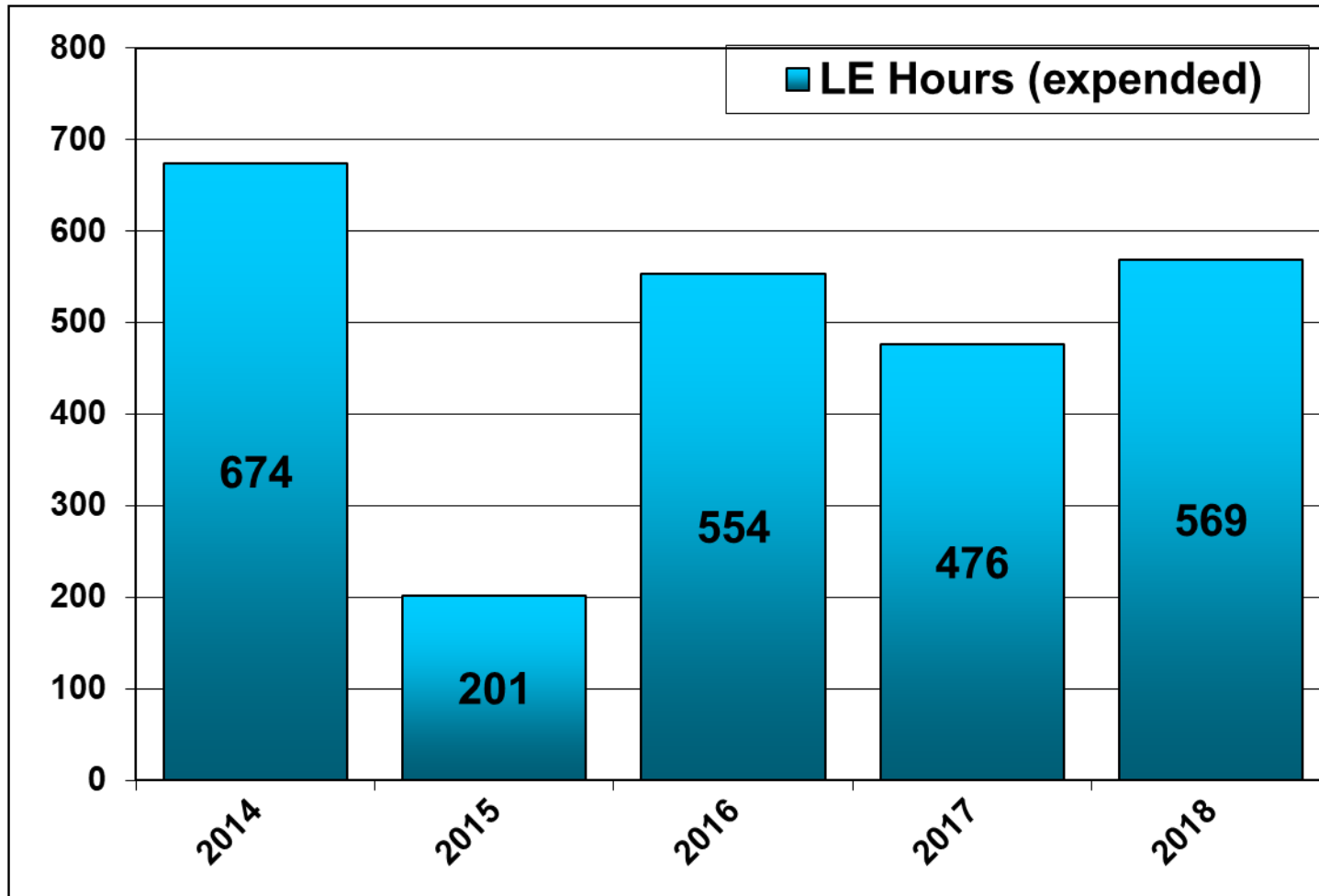
Major Cutter Days





Aircraft Usage

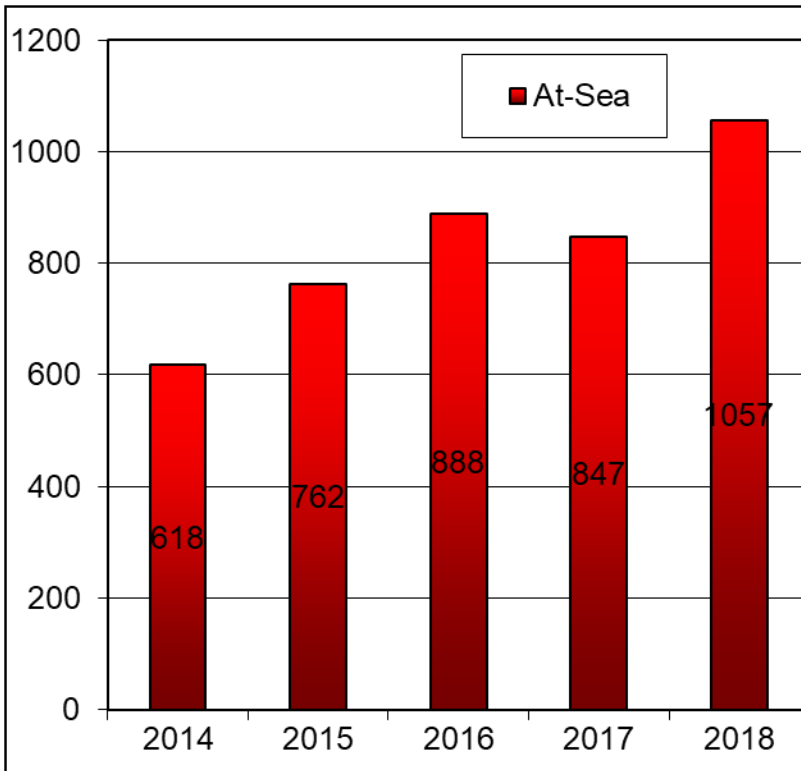
HC-130 Hours



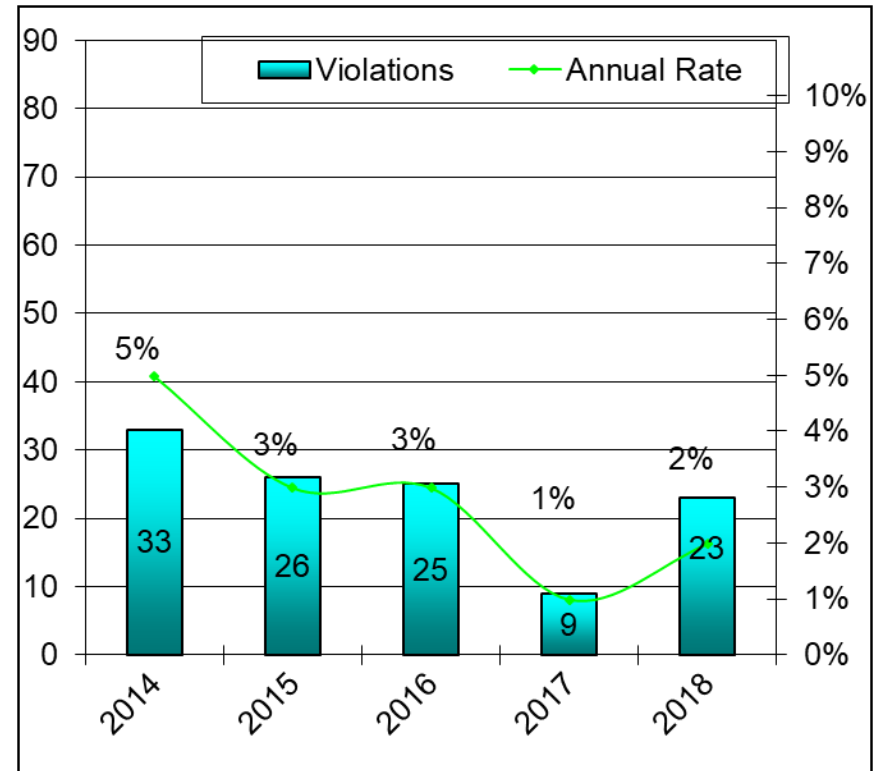


Boardings and Violations

Boardings



Fisheries Violations





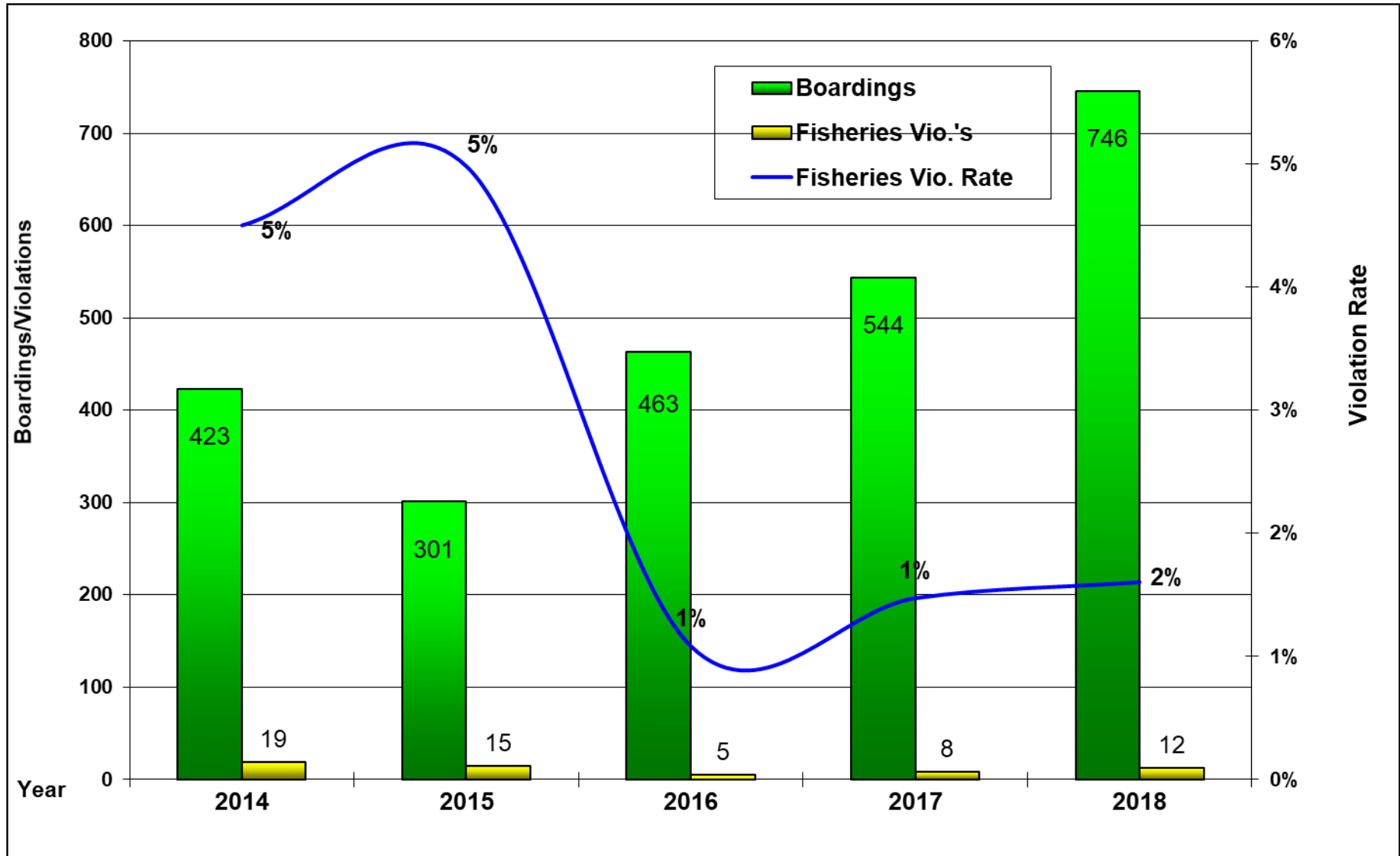
Fisheries Violations

- **Fishing without commercial permit/permit not onboard (10)**
- **Significant logbook errors/No logbook (4)**
- **Boarding ladder (4)**
- **Failure to record catch on charter license (2)**
- **Passengers for hire without CHP (1)**
- **Fishing in Restricted area (1)**
- **ESA Violation (1)**

23 Total



Pacific Halibut Enforcement





2018 Crab Fisheries

B6 USCG Report
February 2019

2017/2018 Bristol Bay Red King Crab, Bering Sea Tanner Crab, St. Matthew Island Blue King Crab, Aleutian Islands Golden King Crab, and Bering Sea Snow Crab.

January – May 2018

MH60 Helicopter forward deployed in Cold Bay

6 – BSS/T Boardings

2 – BS Red/Golden King Boardings



2018/2019 Red King Crab, Golden King Crab, and Bering Sea Snow Crab.

August – December 2018

MH60 Helicopter forward deployed in Cold Bay

2 – BSS/T Boardings

10 – BS Red/Golden King Boardings





North Pacific Regional Fisheries Training Center



Students Trained	168
Units Trained	23
Course Convenings	19
Workshop Convenings	2
Days Deployed	61
Field Advisor Deployments	5





Questions?



LCDR Yvonne Yang
Fisheries Enforcement