

National Marine Fisheries Service  
Alaska Region  
Inseason Management Highlights

June 2, 2004

**Bering Sea and Aleutian Islands**

**Bering Sea Pollock**

The A season fisheries finished during the week of April 5 with all the AFA components taking 100% of their A season allocations (519,000 mt). Seventeen catcher/processors, seventy-seven catcher vessels and three motherships participated. The Pollock B season starts at noon, June 10. In 2003, 5 catcher/processors and 10 shoreside delivering catcher vessels started the first week and the motherships started during the third week of the B season.

About 85% of the 2004 Chinook Salmon Savings Area limit has been reached with 22,809 chinook salmon taken out of the 26,825 non-CDQ limit. A closure of the savings area is expected on September 1.

**Flatfish**

Flatfish fisheries (rock sole, flathead sole, 'other flatfish' and yellowfin sole targets) have taken about 146,000 mt of groundfish through May, compared to about 93,600 mt through the same time period in 2003. Of the 146,000 mt of groundfish caught about 63% was taken in the yellowfin sole target. Halibut bycatch mortality was much lower in 2004 with 1,656 mt taken compared to the same time period in 2003 with 2,143 mt. Yellowfin sole, rock sole, Alaska plaice and "other flatfish" have all closed to directed fishing as the TACs have been reached. Usually these fisheries close because the halibut bycatch mortality allowances have been reached.

The third season for the rock sole/flathead sole/"other flatfish" fishery opens at noon, July 4 with an apportionment of 167 mt of halibut mortality available. Flathead sole will be the targeted species during this opening.

**Atka mackerel**

Preparations are being made for the second harvest limitation area (HLA) 'platoon' fisheries in 542 and 543. The registration deadline is July 31. Six catcher/processors registered for the A season HLA fisheries in 542 and 543. In 2003, ten catcher/processors participated in the September fishery.

**BSAI Pacific cod**

***Hook-and-Line Catcher Processor***

Thirty-seven hook-and-line catcher/processors participated in the Pacific cod fishery during the 2004 A season and the 2003 B season. The B season opens August 15 when the third seasonal apportionment of halibut mortality becomes available. The fishery is expected to take the remaining Pacific cod allocation of about 32,372 mt plus any

rollover available from allocations to other gears. The actual rollover amounts will be established in early September as effort by other gear types slows down.

### ***Pot Gear***

Sixty-six catcher vessels and 3 catcher/processors participated in the A season fisheries. The Pacific cod fishery for pot catcher/processors and catcher vessels > 60 ft LOA opens at noon, September 1.

### ***Trawl Gear***

Seventy-three catcher vessels, 1 mothership and 19 catcher/processors participated in the Pacific cod target taking a total of 64,925 mt. The catcher/processor fishery currently is open with 18,900 mt of the annual allocation remaining. The catcher vessel fishery opens June 10 with 9,900 mt remaining.

### ***Hook-and-Line Catcher Vessel***

Effort in this fishery started about February 7 and ended March 18 with 4 catcher vessels catching the 182 mt 'A' season allocation. The catcher vessels < 60 ft continued to fish on the allocation to vessels < 60' using hook-and-line or pot gear. The B season allocation of 121 mt becomes available on August 15.

### ***Hook-and-Line and Pot Catcher Vessels Less Than 60 ft Length Overall***

Eleven pot vessels caught 2,014 mt and 4 hook-and-line vessels caught 363 mt of the current < 60 ft allocation. The annual allocation is 1,416 mt and an additional 1,545 mt of the first seasonal jig allocation was reallocated to the < 60 ft allocation. Additional amounts of Pacific cod from the jig allocation may be reallocated to the < 60 ft since approximately 755 mt remains in the second season's and 1,545 mt in the third season's allocation. Fishing for Pacific cod by hook-and-line vessels closes June 10 until August 15 because zero mt of halibut mortality is allocated to the second season.

### ***Jig***

Through the end of May, 15 jig vessels caught 100 mt of Pacific cod compared to 2003 when 13 vessels caught 80 mt of Pacific cod. Currently, 5 vessels are participating averaging about 11 mt a week. Under Amendment 77, 1,545 mt of the first seasonal jig quota was reallocated to the hook-and-line/pot vessels < 60 feet LOA.

### **Greenland Turbot**

The directed Greenland turbot fishery using hook-and-line gear opened May 1. This year's effort of 5 catcher/processors is similar to the start of the fishery in 2003. During all of 2003, 10 vessels targeted turbot and historic participation in this fishery has been as high as 25 catcher/processors. Currently, 200 mt has been taken in the directed fishery.

### **Gulf of Alaska**

#### **Skates**

The Central GOA TAC for big and longnose skates is 3,284 mt of which about 1,000 mt are available to the directed fishery. The current estimate of total catch is 770 mt of

which less than 118 mt has been taken in the directed fishery. The “other skates” category has a GOA-wide TAC of 3,709 mt and a directed fishing allowance also about 1,000 mt. The “other skates” catch is at 1,150 mt with about 245 mt taken in a directed fishery. Skates catch in the Central GOA is lower this year compared to the same time period in 2003. The big and longnose skates exvessel price is about 15 to 17 cents/pound this year compared to 25 cents/pound round weight in 2003.

### **Pacific cod**

The second season for Pacific cod in the Western and Central GOA opens on September 1. The halibut bycatch mortality remaining for hook-and-line gear is 97 mt and for trawl gear about 150 mt is allocated to the September 1 season.

### **Western GOA Pacific cod**

The remaining amount of Pacific cod for the inshore component is 4,800 mt and for the offshore component is 1,090 mt. In 2003, between June and September, 200 mt of inshore component and 100 mt of offshore component Pacific cod was taken in other target fisheries.

### **Central GOA Pacific cod**

The remaining amount of Pacific cod for the inshore component is 9,300 mt and for the offshore component is 1,350 mt. In 2003, between June and September, 2,500 mt of inshore component and 50 mt of offshore component Pacific cod was taken in other target fisheries.

### **Pollock**

Participation during the A and B seasons in 2004 was similar to 2003 with 21 catcher vessels in Area 610, 41 in Area 620 and 32 in Area 630. The C season fisheries open at noon, August 25.

### **Flatfish**

About 13,600 mt (21,000 mt in 2003) of flatfish have been taken so far this year with non-pelagic gear. Catcher/processors caught 35% of the flatfish with arrowtooth flounder the majority of their catch followed by rex sole and flathead sole. Shore delivering catcher vessels caught 65% of the flatfish and most of it was arrowtooth flounder followed by shallow water flatfish (rock sole) and flathead sole. Currently, the shallow-water complex is open and could remain open until July 4 when the next allocations of trawl halibut mortality become available (deep-water, 400 mt and shallow-water, 200 mt).

## Bering Sea Aleutian Islands Catch Report

Through: 29-MAY-04

National Marine Fisheries Service  
Alaska Region, Sustainable Fisheries  
Catch Accounting



### Bering Sea

Sea- sons	Account	Total Catch	Quota	Remaining Quota	% Taken	Last Wk Catch
	Other Rockfish	139	426	287	33%	3
	Pacific Ocean Perch	55	1,197	1,142	5%	1
	Sablefish (Hook-and-Line and Pot)	218	1,160	942	19%	27
	Sablefish (Trawl)	45	1,232	1,187	4%	2
	Greenland Turbot	194	2,295	2,101	8%	30
X	Pollock, AFA Inshore	259,696	649,580	389,884	40%	0
X	Pollock, AFA Catcher Processor	207,490	519,664	312,174	40%	0
X	Pollock, AFA Mothership	51,842	129,916	78,074	40%	0
	Pollock, Incidental Catch, non-Bogoslof	27,462	43,641	16,179	63%	497
	Pollock, Incidental Catch, Bogoslof	0	50	50	0%	0

### Aleutian Islands

Sea- sons	Account	Total Catch	Quota	Remaining Quota	% Taken	Last Wk Catch
	Other Rockfish	145	539	394	27%	4
	Pacific Ocean Perch, Eastern	202	2,829	2,627	7%	0
	Pacific Ocean Perch, Central	271	2,706	2,435	10%	0
	Pacific Ocean Perch, Western	188	4,798	4,610	4%	0
X	Atka Mackerel, Eastern (Other Gear)	4,462	10,293	5,831	43%	122
	Atka Mackerel, Eastern (Jig)	0	104	104	0%	0
X	Atka Mackerel, Central	13,918	28,768	14,850	48%	0
X	Atka Mackerel, Western	3,543	19,111	15,568	19%	0
	Sablefish (Hook-and-Line and Pot)	507	1,860	1,353	27%	7
	Sablefish (Trawl)	1	659	658	0%	0
	Greenland Turbot	227	680	453	33%	3
	Pollock, Incidental Catch	620	1,000	380	62%	0

### Bering Sea Aleutian Islands

Sea- sons	Account	Total Catch	Quota	Remaining Quota	% Taken	Last Wk Catch
	Alaska Plaice	7,222	9,250	2,028	78%	250
	Arrowtooth Flounder	4,895	10,200	5,305	48%	129
	Flathead Sole	8,009	16,150	8,141	50%	18
	Northern Rockfish	1,473	4,625	3,152	32%	0
	Other Flatfish	2,684	2,775	91	97%	186
	Other Species	13,343	23,124	9,781	58%	195
X	Pacific Cod, Catcher Processor (Trawl)	27,976	46,844	18,868	60%	651
X	Pacific Cod, Catcher Vessel (Trawl)	36,956	46,844	9,888	79%	0

## Bering Sea Aleutian Islands Catch Report

Through: 29-MAY-04

National Marine Fisheries Service  
Alaska Region, Sustainable Fisheries  
Catch Accounting



### Bering Sea Aleutian Islands

Sea- sons	Account	Total Catch	Quota	Remaining Quota	% Taken	Last Wk Catch
X	Pacific Cod, Catcher Processor (Hook-and-Line)	49,062	80,930	31,868	61%	0
X	Pacific Cod, Catcher Vessel (Hook-and-Line)	182	303	121	60%	0
X	Pacific Cod, Catcher Processor (Pot)	2,061	3,338	1,277	62%	0
X	Pacific Cod, Catcher Vessel (Pot)	9,105	15,174	6,069	60%	0
X	Pacific Cod (Jig)	100	2,442	2,342	4%	8
	Pacific Cod (Hook-and-Line and Pot < 60 ft)	1,504	2,961	1,457	51%	64
	Pacific Cod, Incidental Catch (Hook-and-Line and Pot)	109	500	391	22%	2
	Rock Sole	42,946	37,925	-5,021	113%	1,702
	Rougheye Rockfish	24	181	157	13%	2
	Shortraker Rockfish	79	486	407	16%	1
	Squid	202	1,084	882	19%	0
	Yellowfin Sole	62,818	73,164	10,346	86%	5,449
<b>Total:</b>		<b>841,973</b>	<b>1,800,808</b>	<b>958,835</b>	<b>47%</b>	<b>9,353</b>

This report includes CDQ total catch of squid and ICA pollock. The remaining CDQ allocated catch may be found in the CDQ reports.

Other gear in the Atka mackerel fishery includes all authorized gear types except jig.

Other flatfish: all flatfish species, except for Pacific halibut, flathead sole, Greenland turbot, rock sole, yellowfin sole, arrowtooth flounder, and Alaska plaice.

Other rockfish: all Sebastes and Sebastolobus species except for Pacific ocean perch, northern, shortraker, and rougheye rockfish.

Other species: sculpins, sharks, skates and octopus.

**Bering Sea Aleutian Islands Prohibited Species Report**

Through: 29-MAY-04

**National Marine Fisheries Service  
Alaska Region, Sustainable Fisheries  
Catch Accounting**



**Chinook Salmon**

**Trawl Gear**

Sea- sons	Account	Units	Total Catch	Limit	Remaining	% Taken	Last Wk Catch
	Pollock (Pelagic)	Count	22,809	26,825	4,016	85%	0
<b>Total:</b>			<b>22,809</b>	<b>26,825</b>	<b>4,016</b>	<b>85%</b>	<b>0</b>

**Halibut Mortality**

**Non-Trawl Gear**

Sea- sons	Account	Units	Total Catch	Limit	Remaining	% Taken	Last Wk Catch
X	Pacific Cod (Hook-and-Line)	MT	138	775	637	18%	0
	Non-Pacific Cod (Hook-and-Line)	MT	2	58	56	4%	0
<b>Total:</b>			<b>140</b>	<b>833</b>	<b>693</b>	<b>17%</b>	<b>0</b>

**Trawl Gear**

Sea- sons	Account	Units	Total Catch	Limit	Remaining	% Taken	Last Wk Catch
	Pacific Cod	MT	470	1,434	964	33%	5
	Rockfish	MT	1	69	68	2%	0
X	Rock Sole, Flathead Sole, Other Flatfish (Trawl)	MT	612	779	167	79%	0
	Pollock, Atka Mackerel, Other Species	MT	69	232	163	30%	0
X	Yellowfin Sole (Trawl)	MT	438	886	448	49%	52
	Turbot/Sablefish/Arrowtooth Flounder	MT	66	0	-66	0%	0
<b>Total:</b>			<b>1,656</b>	<b>3,400</b>	<b>1,744</b>	<b>49%</b>	<b>57</b>

**Herring**

**Trawl Gear**

Sea- sons	Account	Units	Total Catch	Limit	Remaining	% Taken	Last Wk Catch
	Pacific Cod	MT	0	25	25	1%	0
	Rockfish	MT	0	9	9	0%	0
	Rock Sole, Flathead Sole, Other Flatfish	MT	3	25	22	12%	0
	Pollock, Atka Mackerel, Other Species	MT	0	179	179	0%	0
	Pollock Pelagic	MT	9	1,456	1,447	1%	0
	Yellowfin Sole	MT	71	171	100	41%	4
	Greenland Turbot, Arrowtooth, Sablefish	MT	0	11	11	1%	0
<b>Total:</b>			<b>83</b>	<b>1,876</b>	<b>1,793</b>	<b>4%</b>	<b>4</b>

**Opilio (Tanner) Crab - COBLZ**

**Trawl Gear**

Bering Sea Aleutian Islands Prohibited Species Report

Through: 29-MAY-04

National Marine Fisheries Service  
Alaska Region, Sustainable Fisheries  
Catch Accounting



**Opilio (Tanner) Crab - COBLZ**

**Trawl Gear**

Sea- sons	Account	Units	Total Catch	Limit	Remaining	% Taken	Last Wk Catch
	Pacific Cod	Count	759	124,736	123,977	1%	0
	Rockfish	Count	0	40,237	40,237	0%	0
	Rock Sole, Flathead Sole, Other Flatfish	Count	11,182	969,130	957,948	1%	0
	Pollock, Atka Mackerel, Other Species	Count	198	72,428	72,230	0%	0
	Yellowfin Sole	Count	1,617,191	2,776,981	1,159,790	58%	796,657
	Greenland Turbot, Arrowtooth, Sablefish	Count	0	40,238	40,238	0%	0
<b>Total:</b>			<b>1,629,330</b>	<b>4,023,750</b>	<b>2,394,420</b>	<b>40%</b>	<b>796,657</b>

**Bairdi Crab, Zone 1**

**Trawl Gear**

Sea- sons	Account	Units	Total Catch	Limit	Remaining	% Taken	Last Wk Catch
	Pacific Cod	Count	18,549	183,112	164,563	10%	270
	Rock Sole, Flathead Sole, Other Flatfish	Count	128,309	365,320	237,011	35%	0
	Pollock, Atka Mackerel, Other Species	Count	173	17,224	17,051	1%	0
	Yellowfin Sole	Count	14,693	340,844	326,151	4%	29
<b>Total:</b>			<b>161,723</b>	<b>906,500</b>	<b>744,777</b>	<b>18%</b>	<b>300</b>

**Bairdi Crab, Zone 2**

**Trawl Gear**

Sea- sons	Account	Units	Total Catch	Limit	Remaining	% Taken	Last Wk Catch
	Pacific Cod	Count	10,293	324,176	313,883	3%	23
	Rockfish	Count	194	10,988	10,794	2%	0
	Rock Sole, Flathead Sole, Other Flatfish	Count	35,796	596,154	560,358	6%	0
	Pollock, Atka Mackerel, Other Species	Count	341	27,473	27,132	1%	2
	Yellowfin Sole	Count	96,175	1,788,459	1,692,284	5%	28
<b>Total:</b>			<b>142,799</b>	<b>2,747,250</b>	<b>2,604,451</b>	<b>5%</b>	<b>54</b>

**Red King Crab, Zone 1**

**Trawl Gear**

Sea- sons	Account	Units	Total Catch	Limit	Remaining	% Taken	Last Wk Catch
	Pacific Cod	Count	594	26,563	25,969	2%	9
	Rock Sole, Flathead Sole, Other Flatfish	Count	32,886	121,413	88,527	27%	0
	Pollock, Atka Mackerel, Other Species	Count	26	406	380	6%	0

**Bering Sea Aleutian Islands Prohibited Species Report**

Through: 29-MAY-04

**National Marine Fisheries Service  
Alaska Region, Sustainable Fisheries  
Catch Accounting****Red King Crab, Zone 1****Trawl Gear**

Sea- sons	Account	Units	Total Catch	Limit	Remaining	% Taken	Last Wk Catch
	Yellowfin Sole	Count	36,374	33,843	-2,531	107%	5
<b>Total:</b>			<b>69,880</b>	<b>182,225</b>	<b>112,345</b>	<b>38%</b>	<b>14</b>

This report does not include the CDQ allocated catch.

"Other flatfish" for PSC monitoring: all flatfish species, except for Pacific halibut (a prohibited species), Greenland turbot, rock sole, yellowfin sole, arrowtooth flounder.

COBLZ: C. Opilio Crab Bycatch Limitation Zone. 50 CFR 679.21(e) and Figure 13.

Zone 1: Federal Reporting Areas 508, 509, 512, 516.

Zone 2: Federal Reporting Areas 513, 517, 521.

Data is based on observer reports, extrapolated to total groundfish harvest. Estimates for all weeks may change due to incorporation of late or corrected data.



**Gulf of Alaska Catch Report**

Through: 29-MAY-04

**National Marine Fisheries Service  
Alaska Region, Sustainable Fisheries  
Catch Accounting**



**Western, Central Pollock**

Sea- sons	Account	Total Catch	Quota	Remaining Quota	% Taken	Last Wk Catch
X	Pollock, 610 Shumagin	7,246	22,930	15,684	32%	0
X	Pollock, 620 Chirikof	17,307	26,490	9,183	65%	0
X	Pollock, 630 Kodiak	6,738	14,040	7,302	48%	0

**Western Gulf**

Sea- sons	Account	Total Catch	Quota	Remaining Quota	% Taken	Last Wk Catch
	Arrowtooth Flounder	1,995	8,000	6,005	25%	2
	Deep Water Flatfish	4	310	306	1%	0
	Shallow Water Flatfish	79	4,500	4,421	2%	0
	Flathead Sole	753	2,000	1,247	38%	0
	Rex Sole	346	1,680	1,334	21%	0
	Pacific Ocean Perch	28	2,520	2,492	1%	0
	Shortraker/Rougheye Rockfish	125	254	129	49%	3
	Thornyhead Rockfish	95	410	315	23%	1
	Pelagic Shelf Rockfish	9	370	361	2%	0
	Northern Rockfish	11	770	759	1%	0
	Other Rockfish	9	40	31	21%	0
X	Pacific Cod, Inshore	10,421	15,261	4,840	68%	0
X	Pacific Cod, Offshore	605	1,696	1,091	36%	0
	Sablefish (Hook-and-Line)	826	2,344	1,518	35%	15
	Sablefish (Trawl)	13	586	573	2%	0

**Central Gulf**

Sea- sons	Account	Total Catch	Quota	Remaining Quota	% Taken	Last Wk Catch
	Arrowtooth Flounder	6,929	25,000	18,071	28%	7
	Big/Longnose Skates	807	3,284	2,477	25%	36
	Deep Water Flatfish	474	2,970	2,496	16%	0
	Shallow Water Flatfish	1,651	13,000	11,349	13%	75
	Flathead Sole	1,003	5,000	3,997	20%	2
	Rex Sole	634	7,340	6,706	9%	0
	Pacific Ocean Perch	121	8,390	8,269	1%	0
	Shortraker/Rougheye Rockfish	123	656	533	19%	3
	Pelagic Shelf Rockfish	34	3,010	2,976	1%	2
	Northern Rockfish	49	4,100	4,051	1%	0
	Thornyhead Rockfish	125	1,010	885	12%	4
	Other Rockfish	15	300	285	5%	0

**Note:** All weights are in metric tons.

Report run on: June 3, 2004 6:17 AM

## Gulf of Alaska Catch Report

Through: 29-MAY-04

## National Marine Fisheries Service Alaska Region, Sustainable Fisheries Catch Accounting



### Central Gulf

Sea-sons	Account	Total Catch	Quota	Remaining Quota	% Taken	Last Wk Catch
X	Pacific Cod, Inshore	15,031	24,404	9,373	62%	31
X	Pacific Cod, Offshore	1,362	2,712	1,350	50%	0
	Sablefish (Hook-and-Line)	3,453	5,840	2,387	59%	204
	Sablefish (Trawl)	131	1,460	1,329	9%	0

### Eastern Gulf

Sea-sons	Account	Total Catch	Quota	Remaining Quota	% Taken	Last Wk Catch
	Shortraker/Rougheye Rockfish	145	408	263	36%	17
	Thornyhead Rockfish	60	520	460	11%	2
	Pacific Cod, Inshore	100	3,564	3,464	3%	0
	Pacific Cod, Offshore	0	396	396	0%	0

### West Yakutat

Sea-sons	Account	Total Catch	Quota	Remaining Quota	% Taken	Last Wk Catch
	Arrowtooth Flounder	57	2,500	2,443	2%	0
	Deep Water Flatfish	53	1,880	1,827	3%	0
	Shallow Water Flatfish	1	2,030	2,029	0%	0
	Flathead Sole	0	3,430	3,430	0%	0
	Rex Sole	0	1,340	1,340	0%	0
	Pacific Ocean Perch	24	830	806	3%	0
	Pelagic Shelf Rockfish	0	210	210	0%	0
	Other Rockfish	3	130	127	2%	0
	Pollock	136	1,280	1,144	11%	0
	Sablefish (Hook-and-Line)	1,302	2,234	932	58%	2
	Sablefish (Trawl)	9	316	307	3%	0

### Southeast

Sea-sons	Account	Total Catch	Quota	Remaining Quota	% Taken	Last Wk Catch
	Arrowtooth Flounder	20	2,500	2,480	1%	5
	Deep Water Flatfish	3	910	907	0%	1
	Shallow Water Flatfish	0	1,210	1,210	0%	0
	Flathead Sole	0	450	450	0%	0
	Rex Sole	0	2,290	2,290	0%	0
	Pacific Ocean Perch	0	1,600	1,600	0%	0
	Pelagic Shelf Rockfish	8	880	872	1%	0
	Other Rockfish	16	200	184	8%	1

## Gulf of Alaska Catch Report

Through: 29-MAY-04

## National Marine Fisheries Service Alaska Region, Sustainable Fisheries Catch Accounting



### Southeast

Sea- sons	Account	Total Catch	Quota	Remaining Quota	% Taken	Last Wk Catch
	Pollock	0	6,520	6,520	0%	0
	Demersal Shelf Rockfish	153	450	297	34%	5
	Sablefish (Hook-and-Line)	1,985	3,770	1,785	53%	109

### Entire Gulf

Sea- sons	Account	Total Catch	Quota	Remaining Quota	% Taken	Last Wk Catch
	Atka Mackerel	16	600	584	3%	0
	Other Skates	1,151	3,709	2,558	31%	4
	Other Species	1,187	12,942	11,755	9%	15
<b>Total:</b>		<b>84,976</b>	<b>271,776</b>	<b>186,800</b>	<b>31%</b>	<b>548</b>

Deep water flatfish: Dover sole, Greenland turbot, and deepsea sole.

Shallow water flatfish: flatfish not including deep water flatfish, flathead sole, rex sole, or arrowtooth flounder.

Other rockfish in the Western and Central Regulatory Areas and in the West Yakutat District: slope rockfish and demersal shelf rockfish.

Other rockfish in the Southeast Outside District: slope rockfish.

Slope rockfish: aurora, blackgill, bocaccio, chilipepper, darkblotch, greenstriped, harlequin, pygmy, redbanded, redstripe, sharpchin, shortbelly, silvergrey, splitnose, stripetail, vermilion, and yellowmouth.

In the Eastern GOA only, "slope rockfish" also includes northern rockfish.

Demersal shelf rockfish: canary, china, copper, quillback, rosethorn, tiger, and yelloweye.

Pelagic shelf rockfish: dusky, widow, and yellowtail.

Other species: sculpins, sharks, skates, squid, and octopus.

Gulf of Alaska Prohibited Species Report

Through: 29-MAY-04

National Marine Fisheries Service  
Alaska Region, Sustainable Fisheries  
Catch Accounting



**Chinook Salmon**

**Trawl Gear**

Sea- sons	Account	Units	Total Catch	Limit	Remaining	% Taken	Last Wk Catch
	Chinook Salmon	Count	8,155	0			0
<b>Total:</b>			<b>8,155</b>	<b>0</b>			<b>0</b>

**Halibut Mortality**

**Non-Trawl Gear**

Sea- sons	Account	Units	Total Catch	Limit	Remaining	% Taken	Last Wk Catch
X	Other Hook-and-Line Fisheries	MT	193	290	97	66%	0
<b>Total:</b>			<b>193</b>	<b>290</b>	<b>97</b>	<b>66%</b>	<b>0</b>

**Trawl Gear**

Sea- sons	Account	Units	Total Catch	Limit	Remaining	% Taken	Last Wk Catch
	Trawl Fishery	MT	920	2,000	1,080	46%	8
<b>Total:</b>			<b>920</b>	<b>2,000</b>	<b>1,080</b>	<b>46%</b>	<b>8</b>

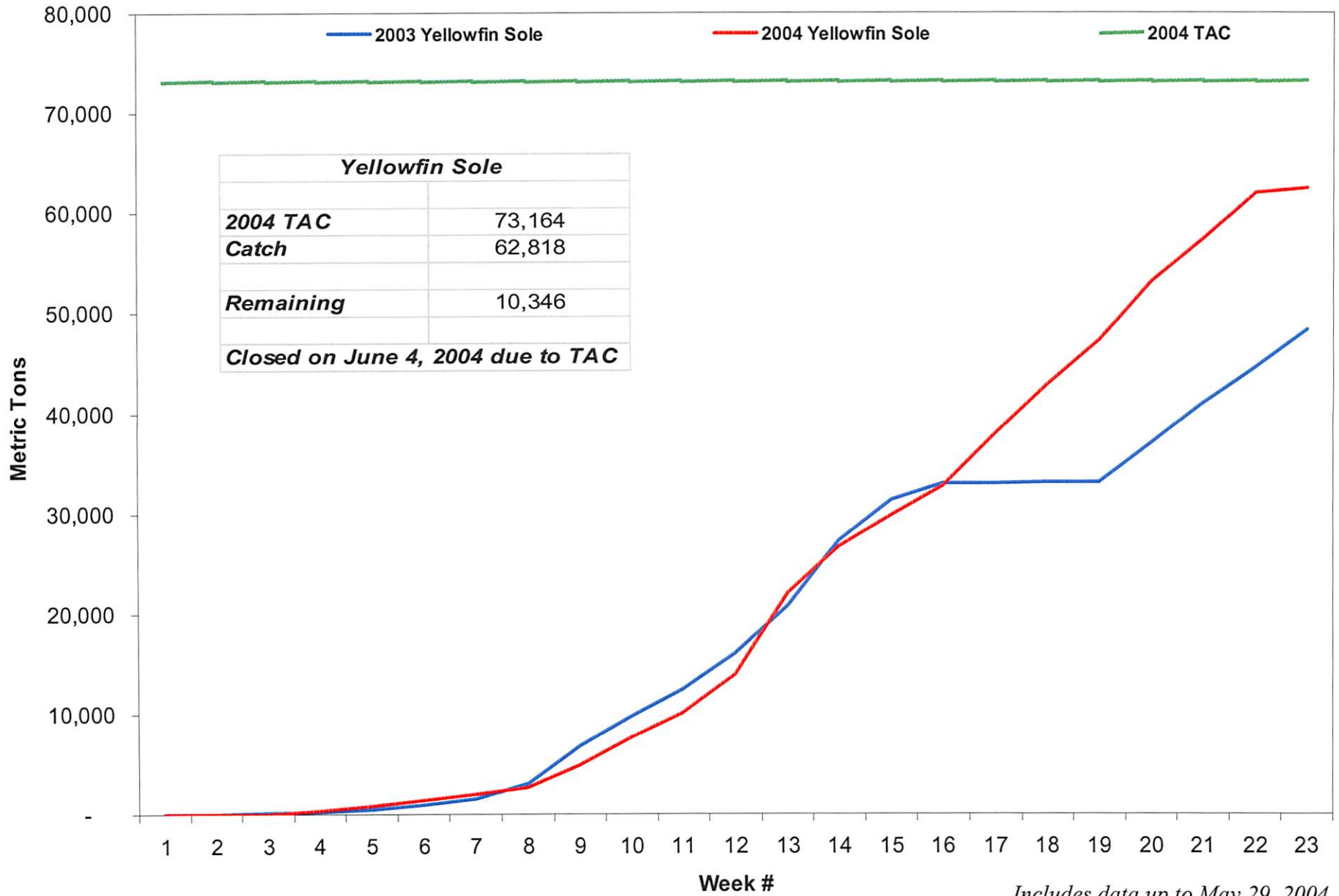
No PSC Limits apply to salmon in the GOA.

Other hook-and-line fisheries means all hook-and-line fisheries except sablefish and demersal shelf rockfish in the Southeast District. The hook-and-line sablefish fishery is exempt from halibut bycatch limits.

Halibut mortality for the demersal shelf rockfish fishery, Southeast District is not listed due to insufficient observer coverage.

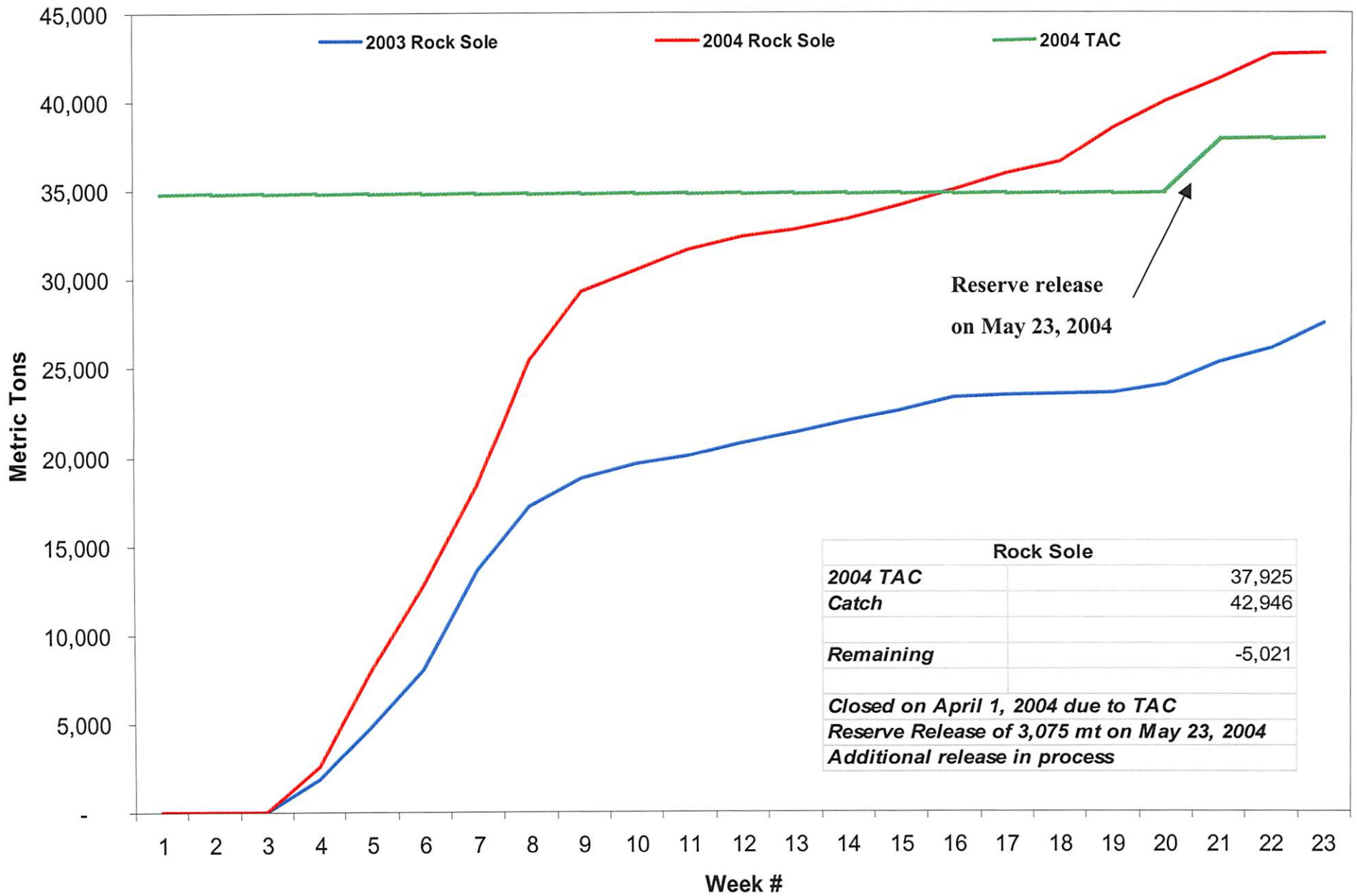
Data is based on observer reports, extrapolated to total groundfish harvest. Estimates for all weeks may change due to incorporation of late or corrected data.

# BSAI YELLOWFIN SOLE



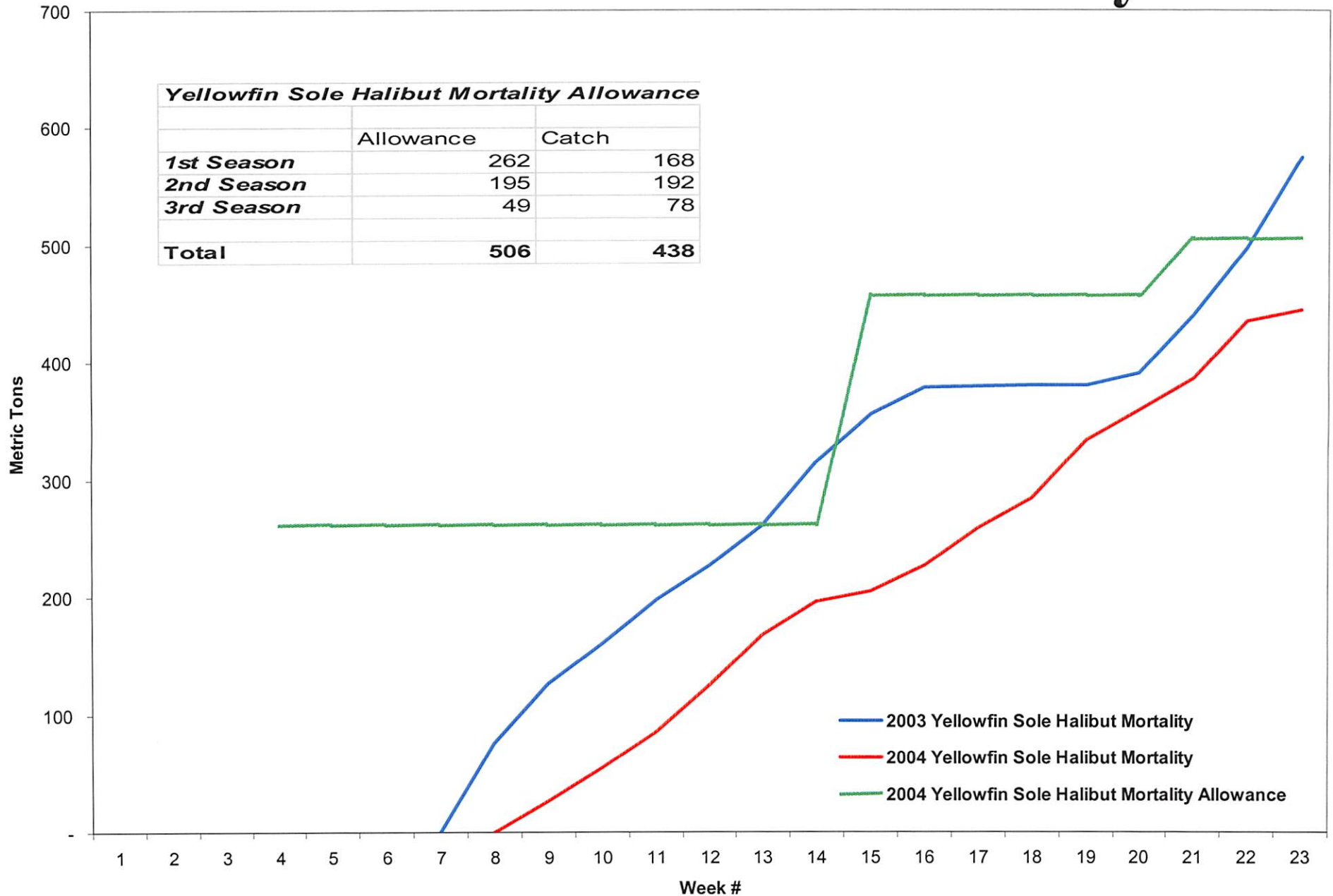
Includes data up to May 29, 2004

# BSAI ROCK SOLE



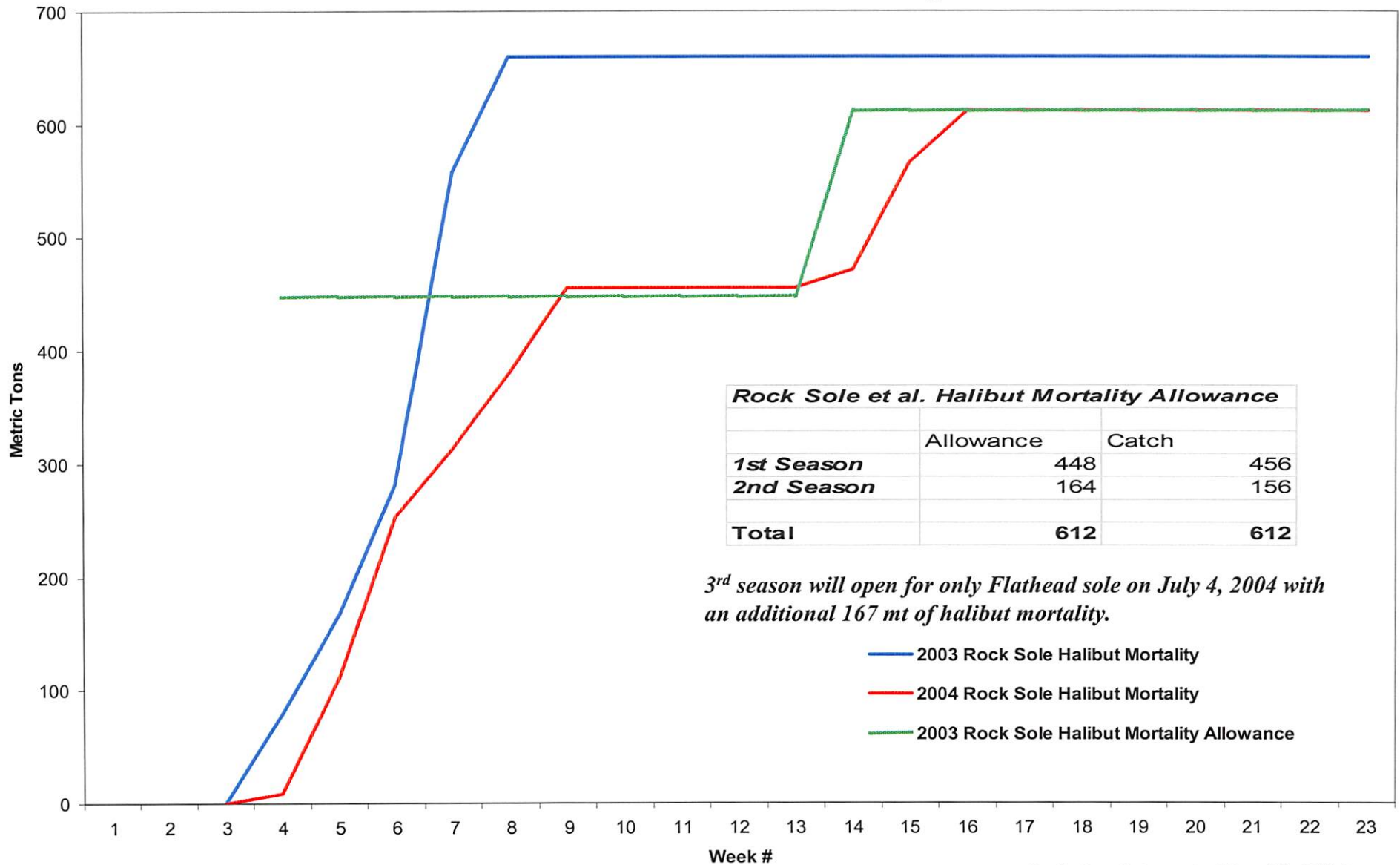
Includes data up to May 29, 2004

# Yellowfin Sole Halibut Mortality



*Includes data up to May 29, 2004*

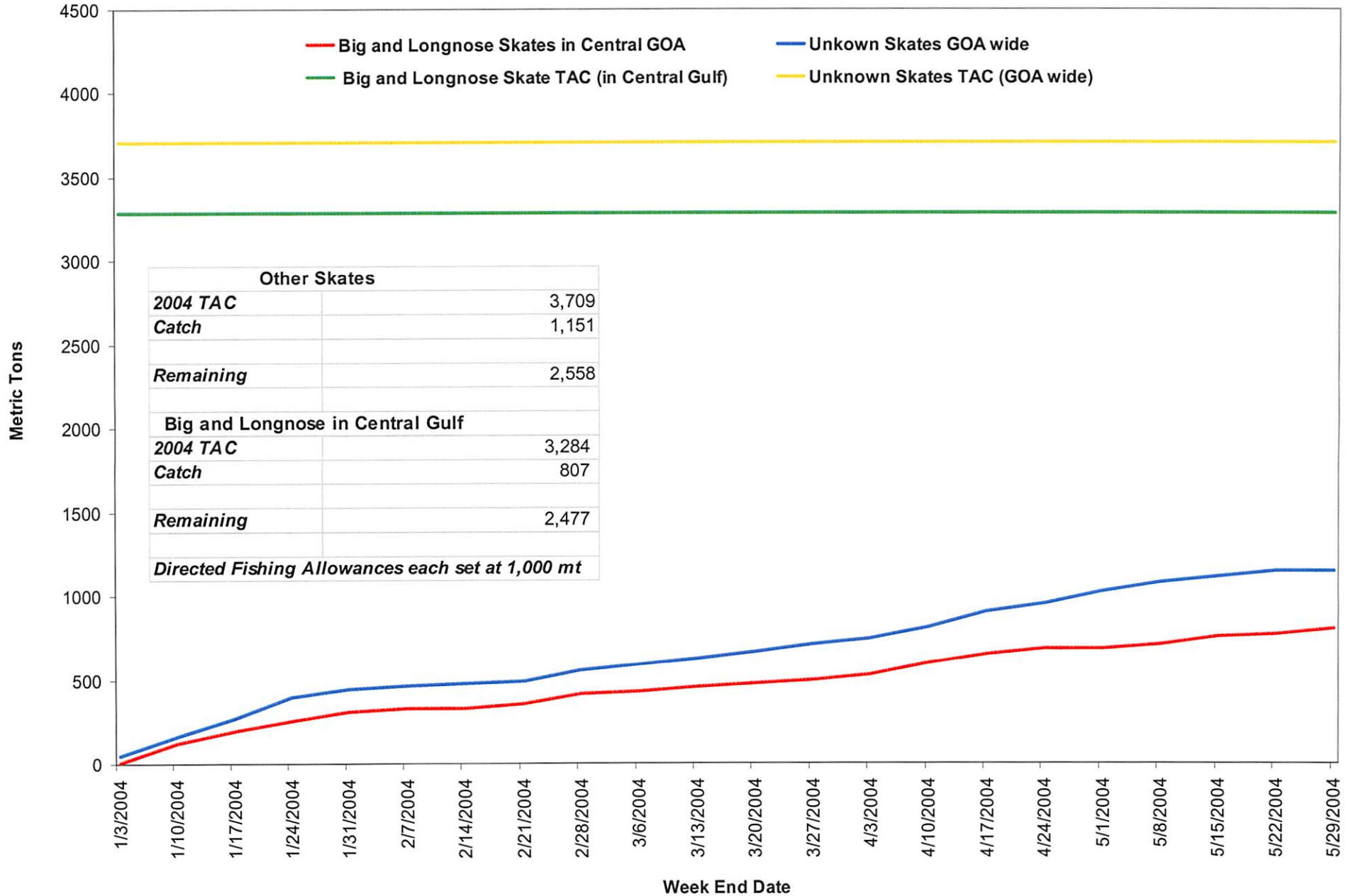
# Rock Sole/Flathead Sole/“Other Flatfish” Halibut Mortality



*Includes data up to May 29, 2004*



# Skates in GOA



*Includes data up to May 29, 2004*